



Mackenzie Valley Land and Water Board
7th Floor - 4910 50th Avenue • P.O. Box 2130
YELLOWKNIFE, NT X1A 2P6
Phone (867) 669-0506 • FAX (867) 873-6610

May 10, 2004

File: MV2004C0025

Distribution List: **Deh Cho**

Dear Sir/Madame:

Application Review Process - Mineral Exploration, Horn River Area

Attached for your review and comments is the aforementioned land use application. Your comments will be used in the evaluation and Preliminary Screening of this application.

Please submit your comments in writing by **May 21, 2004** quoting Land Use Permit MV2004C0025. Should you find that additional time is required to complete further studies or investigations, contact me prior to this date.

If you have any questions regarding the land use application, contact me at (867) 669-0506 or email mvlwbpermit@mvlwb.com.

Yours sincerely,

A handwritten signature in cursive script that reads "SBaines".

Sarah Baines
Regulatory Officer

Attachment

May 10, 2004

Application MV2004C0025

DISTRIBUTION LIST by Fax DEH CHO/ SOUTH SLAVE AREA

FIRST NATIONS

Grand Chief Herb Norwegian	Deh Cho First Nations	867-695-2038
Chief Keyna Norwegian	Liidlil Kue First Nation (Ft Simpson)	867-695-2665
Chief Berna Landry	Deh Gah Got'ie Dene Council (Ft Prov.)	867-699-3210
Chief Floyd Bertrand	Acho Dene Koe First Nation (Fort Liard)	867-770-4144
Chief Peter Marcellais	Nahanni Butte First Nation	867-602-2910
Chief Tim Lennie	Pehdzeh Ki First Nation (Wrigley)	867-581-3229
Chief Fred Norwegian	TthedzehK'edeli First Nation (JMR)	867-809-2002
Chief Lloyd Chicot	Ka'a'gee Tu First Nation (Kakisa)	867-825-2002
Chief Dennis Deneron	Sambaa K'e Dene Band (Trout Lake)	867-206-2828
Chief Roy Fabian	K'atlodeeche First Nation (Hay River)	867-874-3229
Chief Karen Selkirk	West Point First Nations (Hay River)	867-874-2486
Chris Paci	Dene Nation	920-2254
President Dana Cross	Hay River Metis Nation	867-874-6888
President Paul Harrington	Hay River Métis Council	867-874-4472
President Ernie McLeod	Fort Liard Métis Local #67	867-770-3266
President Albert Lafferty	Fort Providence Métis Council	867-699-4319
President Marie Lafferty	Fort Simpson Métis Local #52	867-695-2040
President Robert Tordiff	Northwest Territory Métis Nation	867-872-2772
Greg Kazakoff	Nahendeh Land & Environmental Services	867-770-4573
Doug Bryshon	Dev. Corp Mgr Sambaa K'e(Trout Lake)	867-874-6655
Peter Redvers	Research Cons. Sambaa K'e	867-874-4505
Mandell Pinder, Barrister & Solicitors	(Ka'a'gee Tu First Nation)	604-681-0959

COMMUNITIES

Mayor Maggie Levevasseur	Hamlet of Fort Providence	867-699-3210
Mayor Diane Gonet	Hamlet of Fort Liard	867-770-4004
Mayor Raymond Michaud	Village of Fort Simpson	867-695-2005
Mayor Diana Ehman	Town of Hay River	867-874-3237
Mayor Winnie Cadieux	Enterprise Settlement Corporation	867-984-3400

GOVERNMENT

Ed Hornby	South Mackenzie District Office	669-2720
Tom Andrews	GNWT - Prince of Wales Heritage Museum	873-0205
Mark Davy	GNWT - MACA	920-6343

Duane Fleming	GNWT - Health	873-0122
Jason McNeill	GNWT - RWED	873-4021
Michael Brown	GNWT - DOT	920-2565
Mike Fournier	Environment Canada	873-8185
Dave Balint or David Tyson	DFO	669-4940

OTHERS

Vern Christensen	MVEIRB	766-7074
Miki Promiselow	RWED-Parks and Tourism	873-0163
John Bartlett	Ft. Providence Resource Mngmt Board	867-699-3133
Tyler Hicks	IT specialist	MVLWB



Mackenzie Valley Land and Water Board

7th Floor - 4910 50th Avenue • P.O. Box 2130
YELLOWKNIFE, NT X1A 2P6
Phone (867) 669-0506 • FAX (867) 873-6610

May 10, 2004

File: MV2004C0025

Ms. Leni Keough
For Ms. Jane Lind
PO Box 6690
HINTON, AB T7V 1X8

FAX: (780) 866-2276

Dear Ms. Keough:

Complete Application, Type "A" - Mineral Exploration, Horn River Area

This acknowledges receipt of your land use application on May 7, 2004. The Mackenzie Valley Land and Water Board and staff will be processing your application as per Section 22 (1)(b) of the Mackenzie Valley Land Use Regulations.

Within forty-two (42) days of the date of this letter, the Mackenzie Valley Land and Water Board will take one of the following actions:

1. Issue a Type "A" permit, subject to any conditions included pursuant to Subsection 26(1);
2. order, pursuant to Subsection 24(1) of the *Mackenzie Valley Resource Management Act*, that a hearing be held or further studies or investigations be made respecting the lands proposed to be used in the land-use operation;
3. refer the application to the Mackenzie Valley Environmental Impact Review Board for an environmental assessment pursuant to Subsection 125(1) of the *Act*; or
4. where a requirement set out in Section 61 or 62 of the *Act* has not been met, refuse to issue a permit.

If you have any questions regarding this letter, contact me at (867) 669-0506 or email mvlwbpermit@mvlwb.com.

Yours sincerely,

A handwritten signature in dark ink, appearing to read "SBaines".

Sarah Baines
Regulatory Officer

Copied to: Charlene Coe for Ed Hornby, South Mackenzie District, DIAND

P.O.Box 6690
Hinton, Alberta T7V 1X8
Tel: (780)866-2221 Fax: (780)866-2276

May 2, 2004

VIA FAX: (867)873-6610

Mackenzie Valley Land and Water Board
7th Floor - 4910 50th Avenue
P.O. Box 2130
Yellowknife, NWT X1A 2P6

Attention: Sarah Baines, Regulatory Officer

Mackenzie Valley Land
& Water Board

File MV2004C0025

MAY - 7 2004

Application # N1997C0760

Copied To PLM/SB/BW/Reg

Dear Sarah:

Re: Land Use Application for Exploration - Horn River Area

This application relates to Land Use Permit N1997C0760 (Storage Authorization) which expires on November 17, 2004. As per our conversation, I am sending herewith the following items:

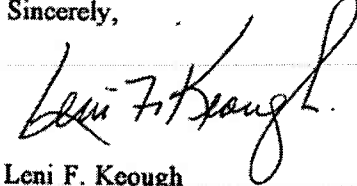
1. Land Use Application for the Horn River Area - camp at UTM 6910850N 442550E
2. A copy of the letter sent to the various parties listed on the MVLWB distribution list dated January 14, 2004
3. The fax confirm list for the letter in #2 above
4. A refax of my letter to you dated October 3, 2003 which provides additional detail regarding the application

I have not been able to contact the following:

1. Hay River Metis Nation - 867-770-3266 - five attempts
2. Fort Liard Metis Local #67 - 867-770-3266 - four attempts - I think it's disconnected
3. Doug Bryshon - Trout Lake - 867-874-6655 - seven attempts
4. JMR - 867-809-2002 - can't seem to get through - nine attempts this morning. Problem line?


A cheque for \$150.00 will be sent in the mail to your attention today to cover the requisite costs.

Sincerely,



Leni F. Keough

on behalf of J.Lind



Mackenzie Valley Land and Water Board
7th Floor - 4910 50th Avenue
P.O. Box 2130
YELLOWKNIFE NT X1A 2P6
Phone (867) 669-0506
FAX (867) 873-6610

Application for:

New Land Use Permit ☒

Amendment ☐

1. Applicant's name and mailing address: J LIND 36 EDGEHILL ROAD ETOBICOKE, ONT. M9A 4N4		Fax number: (416) 231-9153
		Telephone number: (416) 231-7403
2. Head office address: N/A - HOWEVER, CORRESPONDENCE FOR FILE SHOULD BE DIRECTED TO LENI KEDUGH AT: P.O. BOX 6690, MINTON, ALTA. T7V 1X8 Field supervisor: LENI KEDUGH (MANAGER OF OPERATIONS) Radiotelephone: N/A		Fax number: (780) 866-2276
		Telephone number: (780) 866-2221
3. Other personnel (subcontractor, contractors, company staff etc.)		
TOTAL: 8 (Number of persons on site)		
4. Eligibility: (Refer to section 18 of the Mackenzie Valley Land Use Regulations)		
a)(i) <input checked="" type="checkbox"/> a)(ii) <input type="checkbox"/> a)(iii) <input type="checkbox"/> b)(i) <input type="checkbox"/> b)(ii) <input type="checkbox"/>		
5. a) Summary of operation (Describe purpose, nature and location of all activities.) MINERAL EXPLORATION + DRILL PROGRAM + PROSPECTING		
b) Please indicate if a camp is to be set up. (Please provide details on a separate page, if necessary.) YES. A TENT CAMP AT AN EXISTING OLD SITE FOR ACCOMODATION (SEE MAP)		

6. Summary of potential environmental and resource impacts (describe the effects of the proposed land-use operation on land, water, flora & fauna and related socio-economic impacts). Use separate page if necessary.)

NO POTENTIAL ENVIRONMENTAL OR RESOURCE IMPACTS ARE ANTICIPATED. DRILL SITES WILL BE LOCATED IN NATURAL CLEARINGS RESULTING IN MINIMAL CLEARING. THE CAMPSITE WILL BE LOCATED AT AN OLD SITE LOCATION SO NO NEW CLEARING IS NECESSARY. SMALL PONDS OR SWAMPS AWAY FROM ACTIVE DRAINAGE WILL BE USED TO PROVIDE WATER FOR THE DRILL.

7. Proposed restoration plan (please use a separate page if necessary).

WHEN THE WORK IS COMPLETED, THE AREA WILL BE RETURNED TO ORIGINAL CONDITION AND SUPPLIES WILL BE REMOVED FROM SITE. GARBAGE WILL BE FLOWN OUT.

8. Other rights, licences or permits related to this permit application (mineral rights, timber permits, water licences, etc.)

MINERAL CLAIMS: LS 4 - F61934 LS 8 - F61938
LS 5 - F61935 LS 9 - F61939

Roads: N/A Is this to be a pioneered road? N/A Has the route been laid out or ground truthed? N/A

9. Proposed disposal methods.

- | | |
|-----------------------------------------------------------------------------|-------------------------------------------------------------------------------------------------------|
| a) Garbage: REMOVED BY AIRCRAFT. | c) Brush & trees: NO BRUSHING REQUIRED AT CAMPSITE
MINIMAL DISTURBANCE ANTICIPATED AT DRILL SITES. |
| b) Sewage (Sanitary & Grey Water):
OUTHOUSE IN SEDIMENT OR HONEY BUCKET. | d) Overburden (Organic soils, waste material, etc.):
NO DISTURBANCE ANTICIPATED. |

10. Equipment (includes drills, pumps, etc.) (Please use separate page if necessary.)

Type & number	Size	Proposed use
1 BOYLE'S 25A OR EQUIVALENT		DRILLING
1 SMALL HONDA CR EQUIVALENT -	WATER PUMP - 1 HP	FIRE SAFETY GENERAL WATER PURPOSES
1 HELICOPTER - BELL 206B		CREW/DRILL MOBILIZATION

1 SMALL GENERATOR

SKVA

CAMP OPERATION

11. Fuels	()	Number of containers	Capacity of containers	Location
Diesel	✓	10	205L SEALED DRUMS	CAMP SITE AND 1 AT DRILL
Gasoline	✓	2	" " "	CAMP SITE
Aviation fuel	✓	10	" " "	"
Propane	✓	5	PROPANE CYLINDERS	"
Other				

12. Containment fuel spill contingency plans. (Please attach separate contingency plan if necessary).

SEALED DRUMS WILL BE STORED AT THE CAMP SITE IN A NATURAL DEPRESSION, AWAY FROM ANY DRAINAGES OR HIGH WATER MARK. ABSORBENT SPILL PADS WILL BE ON SITE.

13. Methods of fuel transfer (to other tanks, vehicles, etc.)

WOBBLE PUMP

14. Period of operation (includes time to cover all phases of project work applied for, including restoration)

NOV. 13, 2003 - MAY 1, 2004. DATES FOR ANY FOLLOWUP DRILLING/WORK WILL BE DETERMINED AND LAND USE WILL BE CONTACTED WITH FUTURE PLANS.
NOV 13, 2004 - MAY 1, 2005. (corrected dates).

15. Period of permit (up to five years, with maximum of two years of extension).

FIVE (5) YEARS.

16. Location of activities by map co-ordinates (attached maps and sketches)

Minimum latitude (degree, minute)	62° 19'	Maximum latitude (degree, minute)	62° 28'
Minimum longitude (degree, minute)	118° 0'	Maximum longitude (degree, minute)	118° 10'

Map Sheet no. 85 L/8

17. Applicant
Print name in full

JANE LIND

Signature *J Lind*

Date MAY 3, 2004

18. Fees

Type A - \$150.00 ** Type B - \$150.00 ** (**Application Fees are Non-Refundable**)

Land use fee: _____ hectares @ \$50.00/hectare \$ 50.00

Assignment fee \$50.00 \$ 50.00

Total application and land use fees \$ 150.00

Please make all cheques payable to "Receiver General of Canada"

P.O.Box 6690
Hinton, Alberta T7V 1X8
Tel: (780)866-2221 Fax: (780)866-2276

October 3, 2003

VIA FAX: (867)873-6610

Mackenzie Valley Land and Water Board
7th Floor - 4910 50th Avenue
P.O. Box 2130
Yellowknife, NWT X1A 2P6

Mackenzie Valley Land
& Water Board

File

MAY - 3 2004

Application # MV2003C0038
Copied To PM/18B/Reg

Attention: Sarah Baines, Regulatory Officer

Dear Sarah:

Re: File # MV2003C0038 - Land Use Application for Exploration - Horn River Area

I am in receipt of your letter dated September 19, 2003 and your letter dated September 22, 2003 faxed Oct.3, 2003. I would like to point out for clarification, that the permit being requested is for a grassroots exploration program only. Your correspondence indicates that it is for a Mining Operation which of course is a totally different undertaking and is of a much larger magnitude of scale. The following will provide further detail to the questions raised in your correspondence:

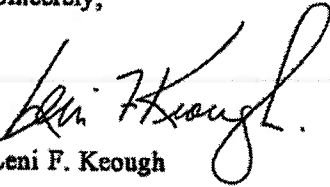
1. Consultation with First Nations: This Land Use Application applies to an area that has a long history of use. The camp location has been utilized since at least the mid 1980's, perhaps earlier. The First Nations groups have been aware of the exploration in this area during this time. This application represents a continuation of the work previously contemplated and partially completed under the previous Land Use Permit that covers this area. Extensive consultations were held prior to commencement of work under the Permit. The work plan has not changed other than the scope of the work has been reduced since the last Permit. The area of activity is situated over a 100 kilometres by air from the nearest community and the work location is inaccessible except by aircraft. Consultation pertaining to this work has already been conducted in the past and the previous work programs had no environmental or social impacts.
2.
 - a) Number of holes to be drilled: At least 4
 - b) Location of drill holes: specific locations can not be determined until ground geophysical surveys are conducted. However, it could be generally concluded that there will be one in each of the claim blocks.
 - c) Type of geophysical surveys to be conducted: ground geophysical surveys (magnetometer and EM) in limited areas
 - d) Transfer of personnel to drill site: helicopter transfer only
 - e) Exact location of the campsite: UTM: 6910850N 442550E

f) Structures to be constructed at the campsite: exactly that which has been located at the site for previous programs except perhaps smaller - wood frame tent structures - cook tent, wash tent, 2 or 3 personnel tents, outhouse, helipad.

3. Fuel transfer will be by means of a hand pump to transfer small quantities from drums to the required vessel. In the event that a spill did occur, it's effects would be mitigated by the use of absorbent spill pads and a spill kit which will be on site.

I trust the above provides the necessary answers. Please contact me should you have any further queries.

Sincerely,



Handwritten signature of Leni F. Keough in cursive script.

Leni F. Keough