

FAXED  
NOV 28/00

# Facsimile

## Mackenzie Valley Environmental Impact Review Board

**To:**

Shirley F. Maaskant	(403) 264-9206
Ron Bonnetrouge, Deh Gah Got'ie Dene Council	(867) 699-3210
Lloyd Chicot, Ka'a' gee First Nation	(867) 825-2002
Pat Martel, Hay River Dene Reserve	(867) 874-3229
Karen Thomas, West Point First Nation	(867) 874-2486
Dennis Deneron, Sambaa K'e Dene Band	(867) 206-2828
Allison Armstrong, Dene Nation	(867) 920-2254
Lorne Napier, Metis Nation	(867) 873-8851
Maurice Boucher, Deninu Ku'e Evnir. Working Committee	(867) 394-5122
Michael Nadlii, Deh Cho First Nation	(867) 695-2038
Dana Cross, Hay River Metis Nation	(867) 874-6888
Albert Lafferty, Fort Providence Metis Council	(867) 699-4319
Paul Harrington, Hay River Metis Government	(867) 874-4472
Don Howden, Town of Hay River	(867) 874-3237
Greg Nyuli, Fort Providence Resource Management Board	(867) 699-3133
Albert Lafferty, Hamlet of Fort Providence	(867) 699-3210
Bonnie Kimble / Winnie Cadieux, Settlement of Enterprise	(867) 984-3400
Paula Pacholek, DOE	(867) 873-8185
Brett Hudson, GNWT	(867) 873-0114
Marie Adams, DIAND	(867) 669-2701
Ken Weagle, Karl Lauten MVLWB	(867) 873-6610
Kelly Withers, DFO	(867) 669-4941
Iannick Lamirande, NRCAN	(613) 995-5719
Terry M. Baker, NEB	(403) 292-5876

**Date:** NOVEMBER 29, 2000  
**From:** Louie Azzolini, EAO  
**Pages:** 7, including this cover  
**File:** EA00-004 Paramount Cameron Hills Development  
**Subject:** notice of Environmental assessment  
Paramount Cameron Hills

The document accompanying this transmission contain confidential information intended for a specific individual and purpose. The information is private, and is legally protected by law. If you are not the intended recipient, you are hereby notified that any disclosure, copying, distribution, or taking any action in reference to the contents of this telecopied (faxed) information is strictly prohibited. If you have received this communication in error, please notify us immediately by telephone and return the original to us by regular mail.

From Louie Azzolini

MVEIRB  
P.O. Box 938  
Yellowknife, NT X1A 2N7  
Phone (867) 873-9189  
Fax (867) 920-4761

38

# Mackenzie Valley Environmental Impact Review Board

November 29, 2000

Box 938  
200 Scotia Centre, (5102-50th Avenue)  
Yellowknife, NT X1A 2N7  
Fax: (867) 920-4761

MVEIRB File: EA00-004

Shirley Maaskant  
Paramount Resources Ltd.  
4700 Bankers Hall West  
888, 3<sup>rd</sup> Street SW  
Calgary Alberta, T2P 5C5

**RE: Notice of Referral to Environmental Assessment – Paramount Resources Ltd. (Paramount) Cameron Hills Area Oil and Gas Exploration Development.**

The Mackenzie Valley Land and Water Board (MVLWB) as per section 125(1)(a) of the *Mackenzie Valley Resource Management Act* (Act) referred the Paramount Cameron Hills development proposal to the Mackenzie Valley Environmental Impact Review Board (Review Board) for environmental assessment. Pursuant to subsection 126(5) of the Act, you are hereby notified that the Review Board intends to undertake an environmental assessment of your proposed development.

The Review Board will determine the scope of the development for the environmental assessment as per subsection 117(1), and consider the factors listed in subsection 117(2). To complete these required tasks expeditiously we will contact you as required and place pertinent information on the Review Board's web site.

If you have any questions or require additional information on the environmental assessment please call me at 867-873-9189.

Sincerely,

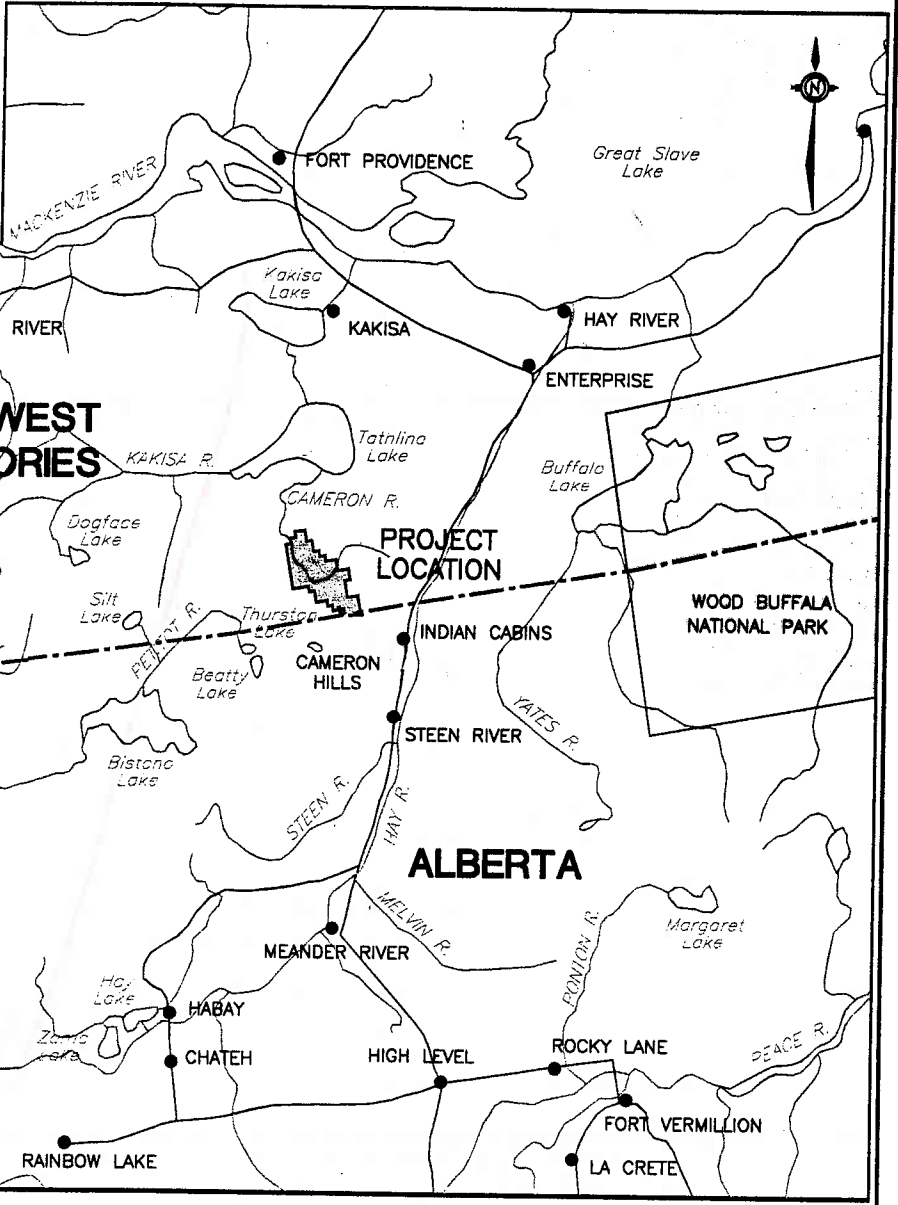
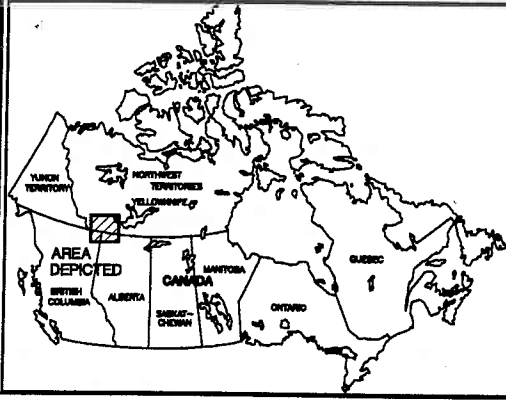


Louie Azzolini  
Environmental Assessment Officer

C: Distribution List

---

Heidi Klein	Executive Director	(867) 873-9029
Bridgette Larocque	Finance and Administration Officer	(867) 873-5257
Louie Azzolini	Environmental Assessment Officer	(867) 873-9189
Roland Semjanovs	Communications Officer	(867) 873-9636
Web Site: <a href="http://www.Mveirb.nt.ca">www.Mveirb.nt.ca</a>		



**NORTHWEST TERRITORIES**

**BRITISH COLUMBIA**

**ALBERTA**

0 25 50 75 100 125 km

SCALE 1:2,500,000 (Approx.)

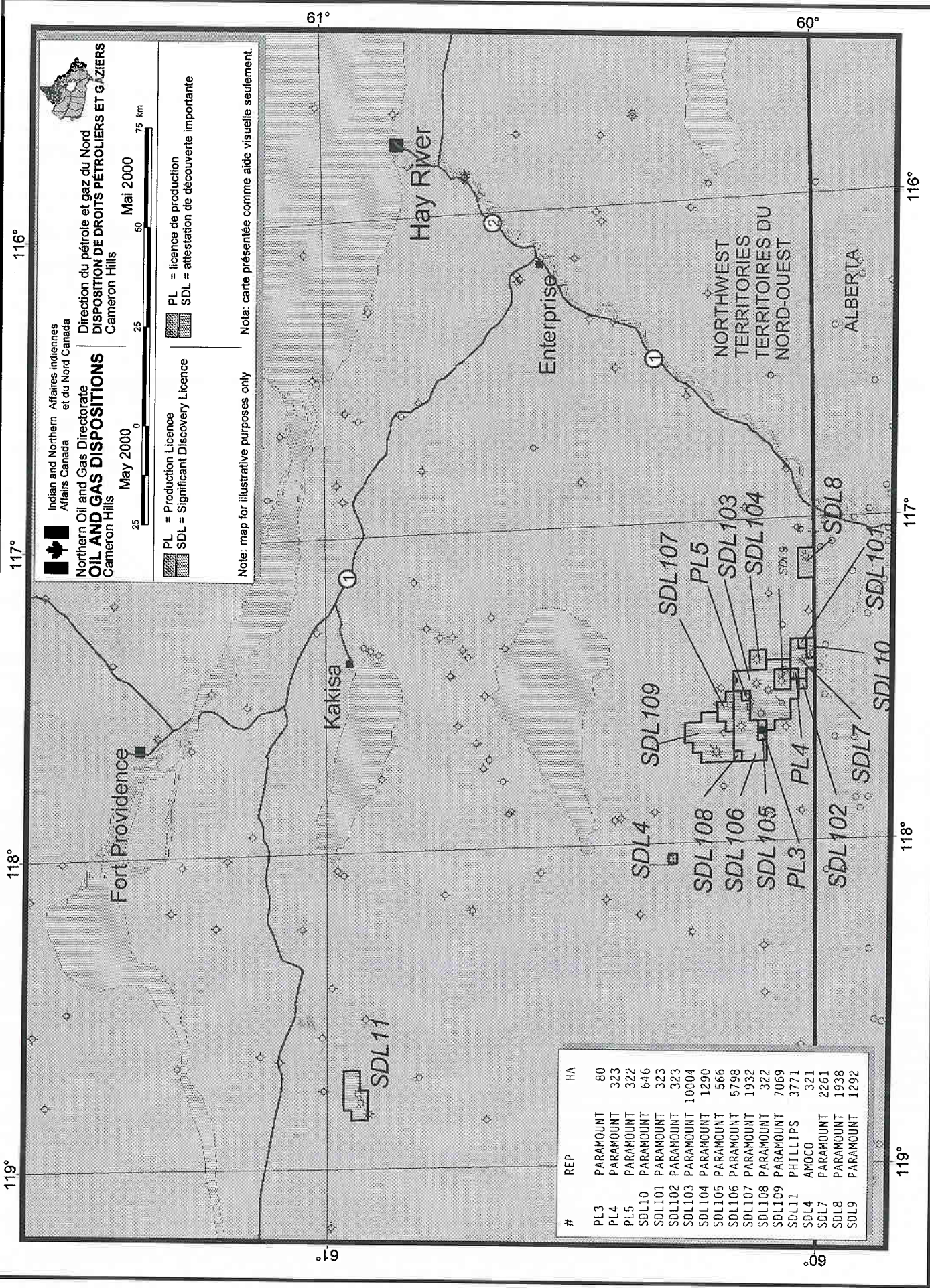
**LEGEND**

- HIGHWAY
- - - PROVINCIAL BORDER
- ~ RIVER
- TOWN
- ▭ PARAMOUNT SIGNIFICANT DISCOVERY LICENSES
- - - ACCESS



**CAMERON HILLS DRILLING PROJECT LOCATION MAP**

DRAWN: RFM	APPROVED:	DATE: 24 AUG. 2000
PROJECT: 002-2252	FIGURE: 1	



Indian and Northern Affairs Canada  
 Affaires indiennes et du Nord Canada  
 Northern Oil and Gas Directorate  
**OIL AND GAS DISPOSITIONS**  
 Cameron Hills  
 May 2000

Direction du pétrole et gaz du Nord  
**DISPOSITION DE DROITS PÉTRIOLIERS ET GAZIERS**  
 Cameron Hills  
 Mai 2000

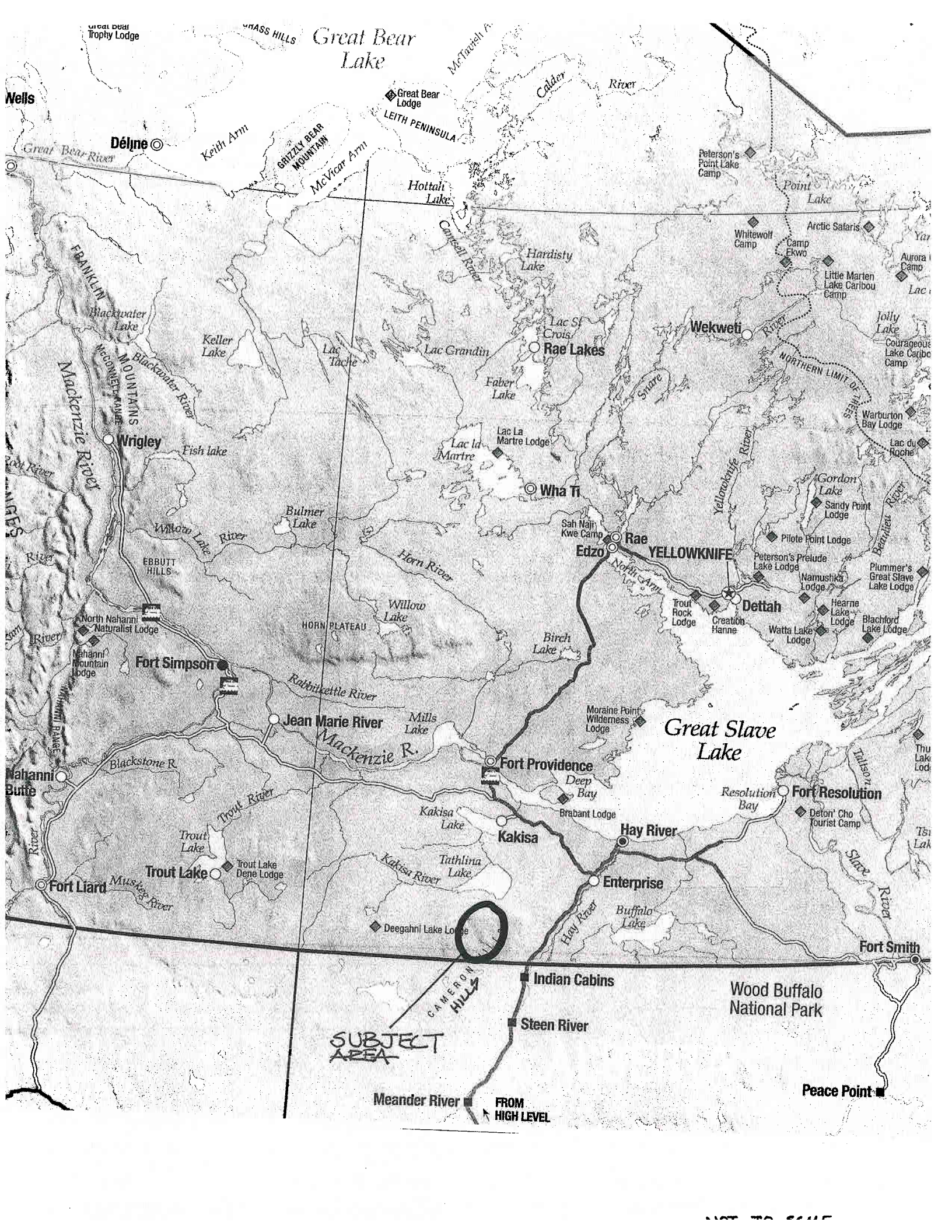
25 50 75 km  
 0 25 50 75 km

PL = Production Licence  
 SDL = Significant Discovery Licence  
 PL = licence de production  
 SDL = attestation de découverte importante

Note: map for illustrative purposes only

Note: carte présentée comme aide visuelle seulement.

#	REP	HA
PL3	PARAMOUNT	80
PL4	PARAMOUNT	323
PL5	PARAMOUNT	322
SDL10	PARAMOUNT	646
SDL101	PARAMOUNT	323
SDL102	PARAMOUNT	323
SDL103	PARAMOUNT	10004
SDL104	PARAMOUNT	1290
SDL105	PARAMOUNT	566
SDL106	PARAMOUNT	5798
SDL107	PARAMOUNT	1932
SDL108	PARAMOUNT	322
SDL109	PARAMOUNT	7069
SDL11	PHILLIPS	3771
SDL4	AMOCO	321
SDL7	PARAMOUNT	2261
SDL8	PARAMOUNT	1938
SDL9	PARAMOUNT	1292



SUBJECT AREA

FROM HIGH LEVEL

CAMERON HILLS

