

Mackenzie Valley Environmental Impact Review Board

November 29, 2000

Box 938
200 Scotia Centre, (5102-50th Avenue)
Yellowknife, NT X1A 2N7
Fax: (867) 920-4761

Our File EA00-004

Distribution List

RE: Notice of Referral to Environmental Assessment – Paramount Resources Ltd. (Paramount) Cameron Hills Area Oil and Gas Exploration Development.

On November 21, 2000 The Mackenzie Valley Land and Water Board (MVLWB), as per section 125(1)(a) of the *Mackenzie Valley Resource Management Act (Act)*, referred the Paramount Cameron Hills development proposal to the Mackenzie Valley Environmental Impact Review Board (Review Board) for environmental assessment. The proposed development is situated in the Cameron Hills area near the Alberta border, West of the Settlement of Enterprise. To expedite and focus our collective efforts please identify your department or board as one or more of the following:

- Regulatory Authority
- Designated Regulatory Authority
- Expert Advisor, or and
- Intervenor.

Also, please indicate whether or not as federal or territorial government departments, your department is a "responsible minister" in accordance with s.111 of the Act. Provide your written response by December 8, 2000. If you have any questions or require additional information on the environmental assessment, please call me at 867-873-9189

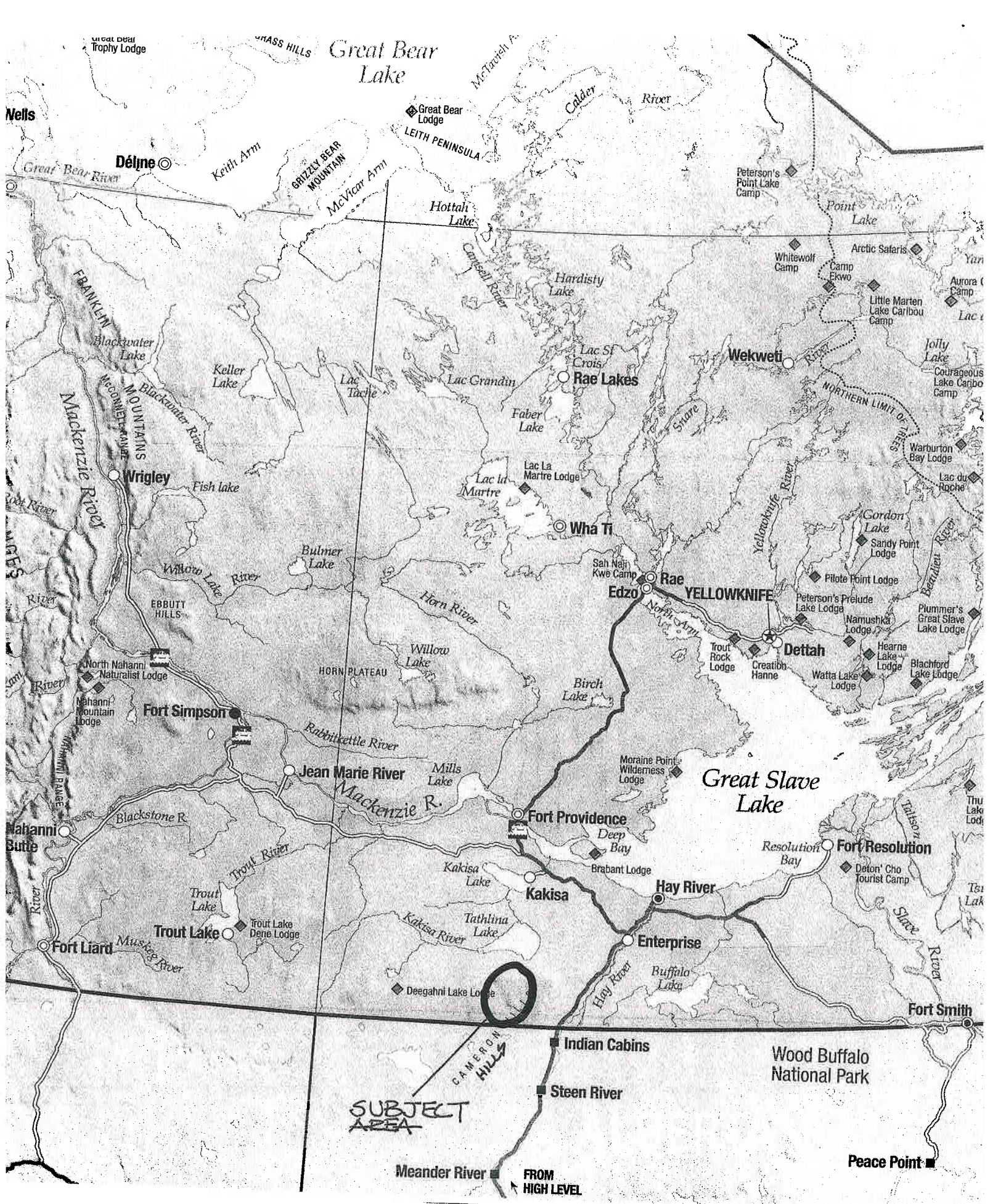
Sincerely,

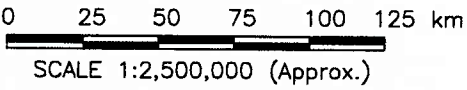
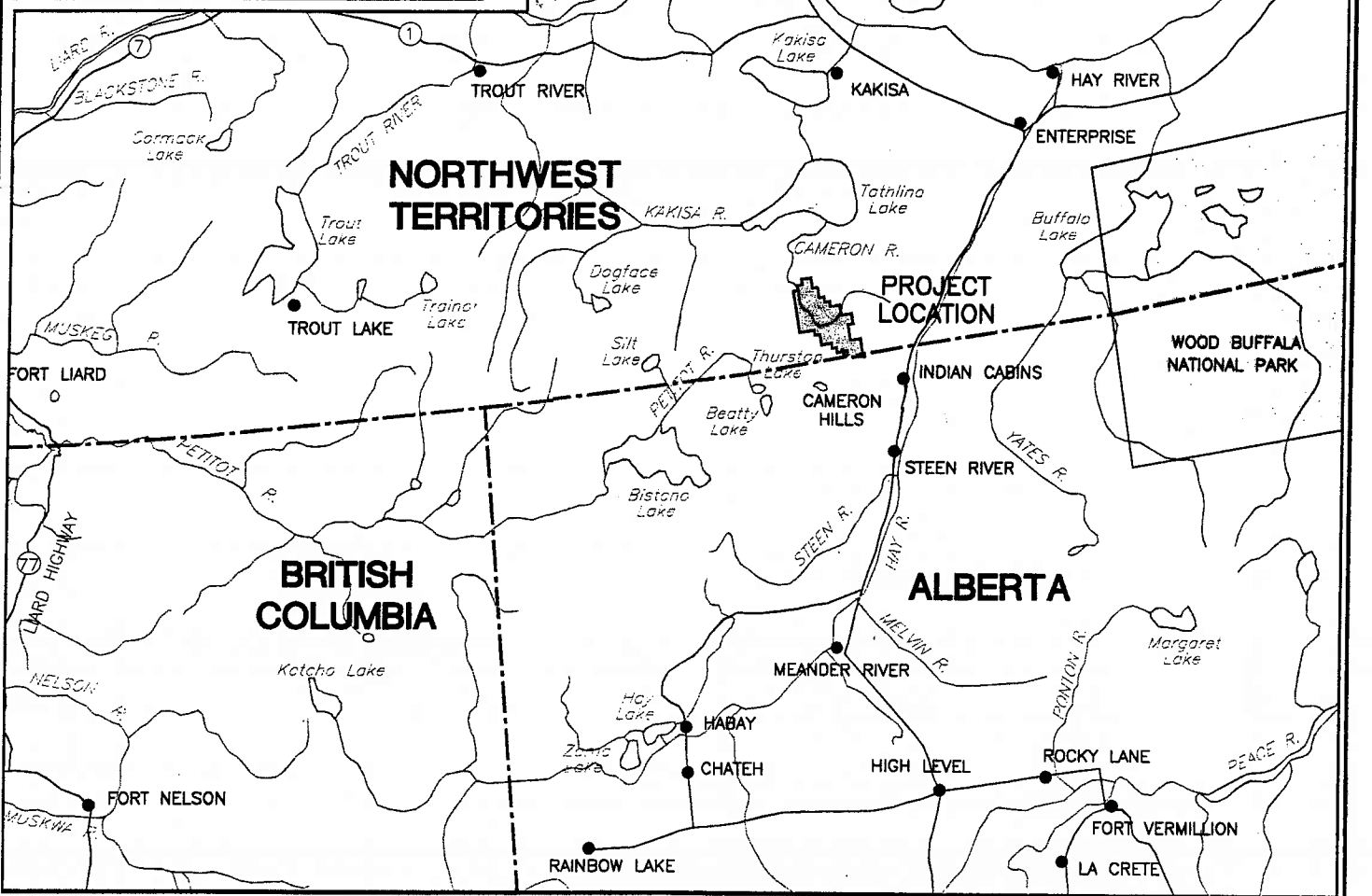


Louie Azzolini
Environmental Assessment Officer

c: Distribution List
Attachments: Preliminary Screening File and various maps

Heidi Klein	Executive Director	(867) 873-9029
Bridgette Larocque	Finance and Administration Officer	(867) 873-5257
Louie Azzolini	Environmental Assessment Officer	(867) 873-9189
Roland Semjanovs	Communications Officer	(867) 873-9636
Web Site: www.Mveirb.nt.ca		





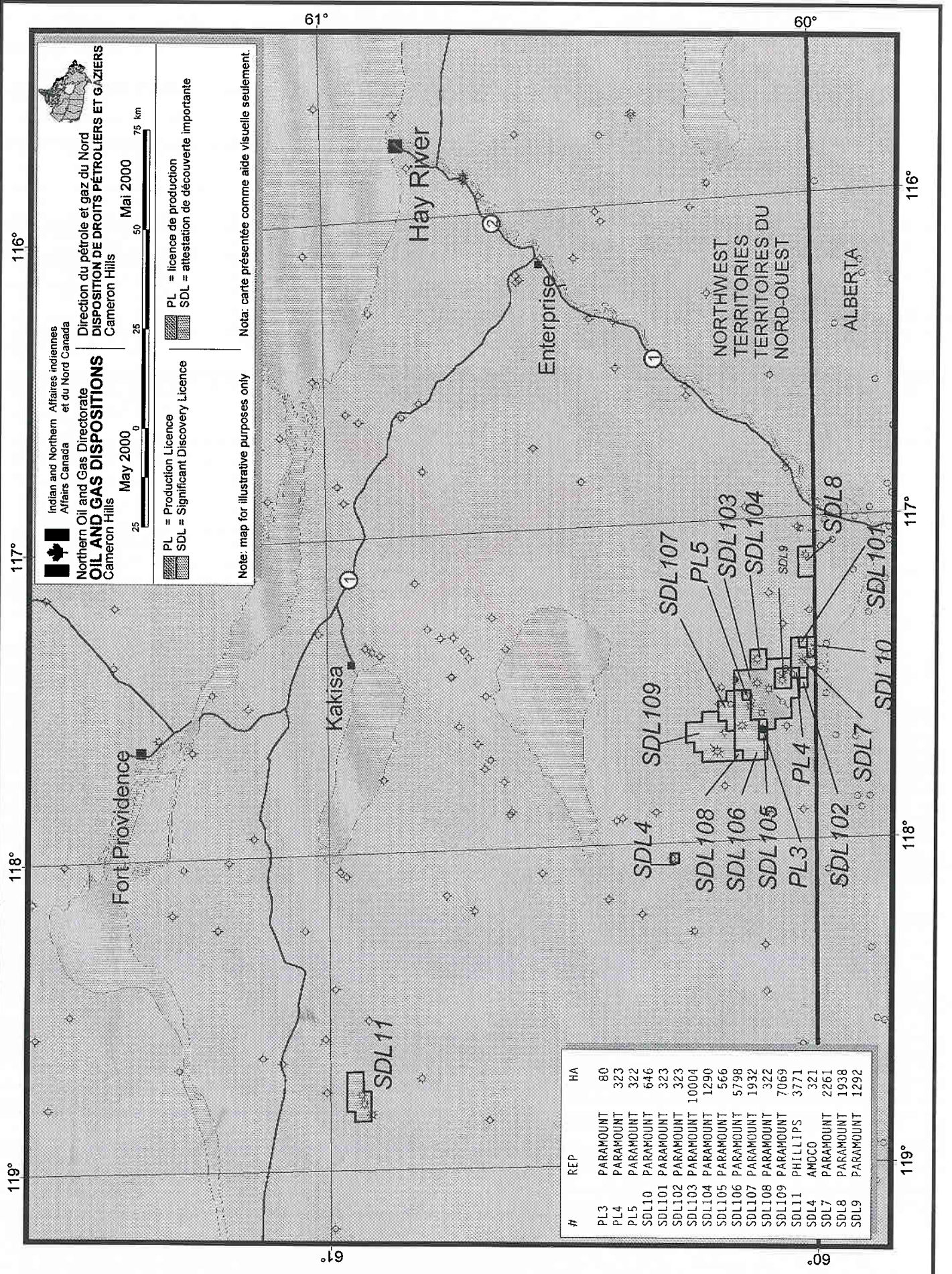
LEGEND

- HIGHWAY
- - - PROVINCIAL BORDER
- ~ RIVER
- TOWN
- ▭ PARAMOUNT SIGNIFICANT DISCOVERY LICENSES
- - - ACCESS

<p>Paramount resources ltd.</p>	
<p>Golder Associates</p>	<p>WESTERN OILFIELD ENVIRONMENTAL SERVICES LTD.</p>

CAMERON HILLS DRILLING PROJECT LOCATION MAP

DRAWN: RFM	APPROVED:	DATE: 24 AUG. 2000
PROJECT: 002-2252		FIGURE: 1



Indian and Northern Affairs Canada
Affaires indiennes et du Nord Canada

Northern Oil and Gas Directorate
DIRECTION DU PÉTROLE ET GAZ DU NORD
DISPOSITION DE DROITS PÉTROLIERS ET GAZIERS
Cameron Hills

OIL AND GAS DISPOSITIONS
Cameron Hills
May 2000

PL = Production Licence
SDL = Significant Discovery Licence

PL = licence de production
SDL = attestation de découverte importante

Note: map for illustrative purposes only
Nota: carte présentée comme aide visuelle seulement.

Note: map for illustrative purposes only
Nota: carte présentée comme aide visuelle seulement.

#	REP	HA
PL3	PARAMOUNT	80
PL4	PARAMOUNT	323
PL5	PARAMOUNT	322
SDL10	PARAMOUNT	646
SDL101	PARAMOUNT	323
SDL102	PARAMOUNT	323
SDL103	PARAMOUNT	10004
SDL104	PARAMOUNT	1290
SDL105	PARAMOUNT	566
SDL106	PARAMOUNT	5798
SDL107	PARAMOUNT	1932
SDL108	PARAMOUNT	322
SDL109	PARAMOUNT	7069
SDL11	PHILLIPS	3771
SDL4	AMOCO	321
SDL7	PARAMOUNT	2261
SDL8	PARAMOUNT	1938
SDL9	PARAMOUNT	1292