



Mackenzie Valley Environmental Impact Review Board

Box 938 , 5102-50th Avenue, Yellowknife, NT X1A 2N7

From: Sherry Sian Fax: (867) 766-7074

Phone: (867) 766-7063

Date: Oct. 6 / 03 Pages: 7 including this page

To: Distribution Fax:

CC:

Re: INAC Trip Report (EA-03-002, EA-03-003, EA-03-004, EA-03-006)

NOTES:

FOR YOUR INFORMATION.

This transmission may contain information that is confidential and privileged. It is intended solely for the use of the addressee and is protected by legislation. If you have received this fax transmission in error, please call (867) 766-7050 (collect) and destroy any pages received. Thank you.

Todd Burlingame	Chair	(867) 766-7059.....TBurlingame@mveirb.nt.ca
Vern Christensen	Executive Director	(867) 766-7055.....VChristensen@mveirb.nt.ca
Kirsten Berg	Administration Assistant (casual)	(867) 766-7050..... Secretary@mveirb.nt.ca
Bridgette Larocque	Finance & Administration Officer	(867) 766-7054.....BLarocque@mveirb.nt.ca
Karen MacArthur	Traditional Knowledge Coordinator	(867) 766-7060.....KMacArthur@mveirb.nt.ca
Sherry Sian	Environmental Assessment Officer	(867) 766-7063 .....SSian@mveirb.nt.ca
Martin Haefele	Environmental Assessment Officer	(867) 766-7053 .....MHaefele@mveirb.nt.ca
Alan Ehrlich	Environmental Assessment Officer	(867) 766-7056 .....AEhrlich@mveirb.nt.ca
Roland Semjanovs	Communications Officer	(867) 766-7051 .....RSemjanovs@mveirb.nt.ca
URI: www.mveirb.nt.ca		

## Sherry Sian

---

**From:** Fraser Fairman [fairmanf@inac-ainc.gc.ca]  
**Sent:** Wednesday, October 01, 2003 12:52 PM  
**To:** Sherry Sian  
**Subject:** INAC's Drybones/Wool Bay Field Trip Report



Drybones field trip  
report Aug...

Sherry:

Please find attached in pdf format, Indian and Northern Affairs Canada's, Drybones/Wool Bay Field Trip Report.

As mentioned, this information is not confidential in nature and INAC would like it placed on the Public Registry for the proposed Drybones/Wool Bay Developments.

If you have any questions please contact me.

Cheers Fraser

Fraser Fairman  
Environmental Scientist  
Environment and Conservation  
Indian and Northern Affairs Canada  
P.O. Box 1500  
Yellowknife, NT X1A 2R3  
Tel: (867) 669-2587  
Fax: (867) 669-2701

## Drybones/Wool Bay Trip Report

### Field Trip Summary

On Thursday, August 14, six DIAND staff joined three guides from the YKDFN for a tour of the Drybones and Wool Bay areas. Four diamond exploration projects are proposed in the area. The purpose of the trip was to familiarize EA participants with the proposed project area.

#### Participants included:

Lionel Marcinkoski, E&C DIAND  
Andrea Cole, E&C DIAND  
Miki Promislow, E&C DIAND  
Meighan Wilson, Water Resources DIAND  
Rebecca Chouinard, Water Resources DIAND  
Shannon Pagotto, Water Resources DIAND  
Morris Martin, YKDFN  
James Sangris, YKDFN  
Randy Freeman, Archaeology consultant to YKDFN

Two boats set out from Dettah. We passed through Wool Bay and viewed the island where North American General has proposed a drilling program. We landed at the south side of the mouth of Drybones Bay at Dave Smith's old camp, currently owned by New Shoshoni Ventures. Helicopter tours of the Bay area took off from this base. During the helicopter ride, Randy Freeman pointed out areas that had been mapped and studied during this summer's YKDFN field work. This research catalogued traditional use sites such as: graves, old and contemporary camps, spiritual sites, old missions, and other features on the land. This data is currently being inputted into a GIS by the Prince of Wales Northern Heritage Centre. The concentration and number of sites we observed during our brief trip would likely indicate the importance of the area to the local communities. After a shore lunch of fresh fish we headed back to Dettah, stopping along the way to visit the site of old Fort Providence. || Likely

A special thank you is extended to Rachel, James, Morris and Randy for showing us around Drybones and Wool Bays.

The pictures on the following pages were taken during the field trip.

James, Meighan, Rebecca, and Shannon on the boat ride out to Drybones




Aerial view of Drybones Bay



View of Dave Smith's old camp, currently owned by New Shoshoni Ventures, located on the south side of the mouth of Drybones Bay



Lunch at the New Shoshoni  
campsite




Traditional use site observed  
from the helicopter (note wood  
cross in center of image)




During the helicopter tour we  
flew over a camp southwest of  
Burnt Island (bottom center of  
image)



Cutlines that looked like they may have been cut recently through the bush near the camp southwest of Burnt Island



Unidentified development in the Drybones Bay area



Remnants of Old Fort Providence



The commercial fish plant at  
Wool Bay

