

---

**APPENDIX D**

**SITE PHOTOGRAPHS**

---



Photo 1: Looking north along western edge of northern ferry landing.



Photo 2: Looking north along eastern edge of northern ferry landing.


 <b>DILLON</b> CONSULTING October 2003	Government of Northwest Territories Fort Providence, NWT	PROJECT NO. 03-2374-1000
	PHASE I AND II - FORT PROVIDENCE FERRY LANDINGS SITE PHOTOGRAPHS	PHOTO NOS. 1,2



Photo 3: Looking northeast from southern end of northern ferry landing.



Photo 4: Looking north from southeast corner of northern ferry landing.



 <b>DILLON</b> CONSULTING October 2003	Government of Northwest Territories Fort Providence, NWT	PROJECT NO. 03-2374-1000
	PHASE I AND II - FORT PROVIDENCE FERRY LANDINGS SITE PHOTOGRAPHS	PHOTO NOS. 3,4



Photo 5: Panoramic view of southern landing taken from west side, panning from north (on left) to south (on right)



Photo 6: Panoramic view of southern landing panning from southwest (left) to northwest (right).

	Government of Northwest Territories Fort Providence, NWT	PROJECT NO. 03-2374-1000
	PHASE I AND II - FORT PROVIDENCE FERRY LANDINGS SITE PHOTOGRAPHS	PHOTO NOS. 5,6
October 2003		



Metal and wood debris



Photo 7: Miscellaneous wood, metal and barrels in southwest corner of southern landing.



Photo 8: Miscellaneous piles of wood and metals in southwest corner of southern landing looking northwest



 <b>DILLON</b> CONSULTING October 2003	Government of Northwest Territories Fort Providence, NWT	PROJECT NO. 03-2374-1000
	PHASE I AND II - FORT PROVIDENCE FERRY LANDINGS SITE PHOTOGRAPHS	PHOTO NOS. 7,8



Photo 9: East side of southern landing looking north, power house for lights located on top of berm.



Photo 10: Drainage ditch on east side of southern landing looking south.

 <b>DILLON</b> CONSULTING October 2003	Government of Northwest Territories Fort Providence, NWT	PROJECT NO. 03-2374-1000
	PHASE I AND II - FORT PROVIDENCE FERRY LANDINGS SITE PHOTOGRAPHS	PHOTO NOS. 9,10

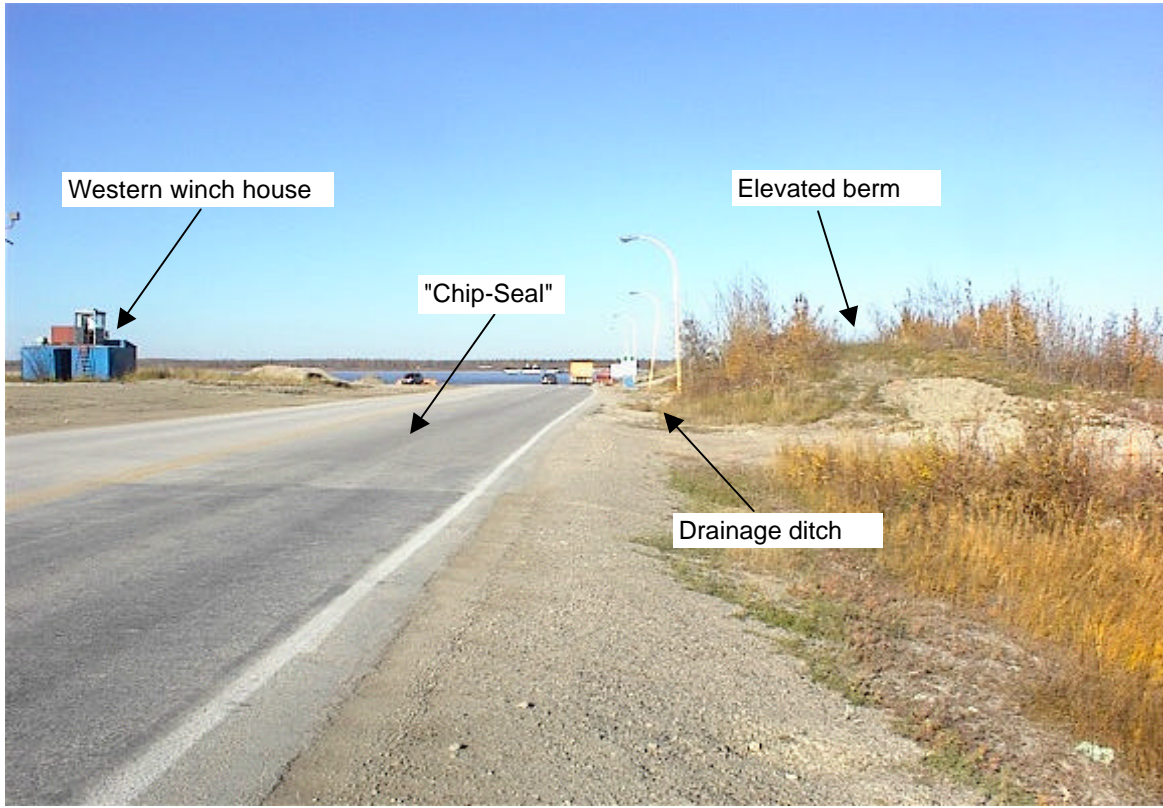


Photo 11: Southern landing looking north, winch house on left, elevated berm on right.



Photo 12: Southern landing looking north, western winch house on left.


 DILLON CONSULTING October 2003	Government of Northwest Territories Fort Providence, NWT	PROJECT NO. 03-2374-1000
	PHASE I AND II - FORT PROVIDENCE FERRY LANDINGS SITE PHOTOGRAPHS	PHOTO NOS. 11,12





Photo 13: Southern landing looking east at eastern winch house.

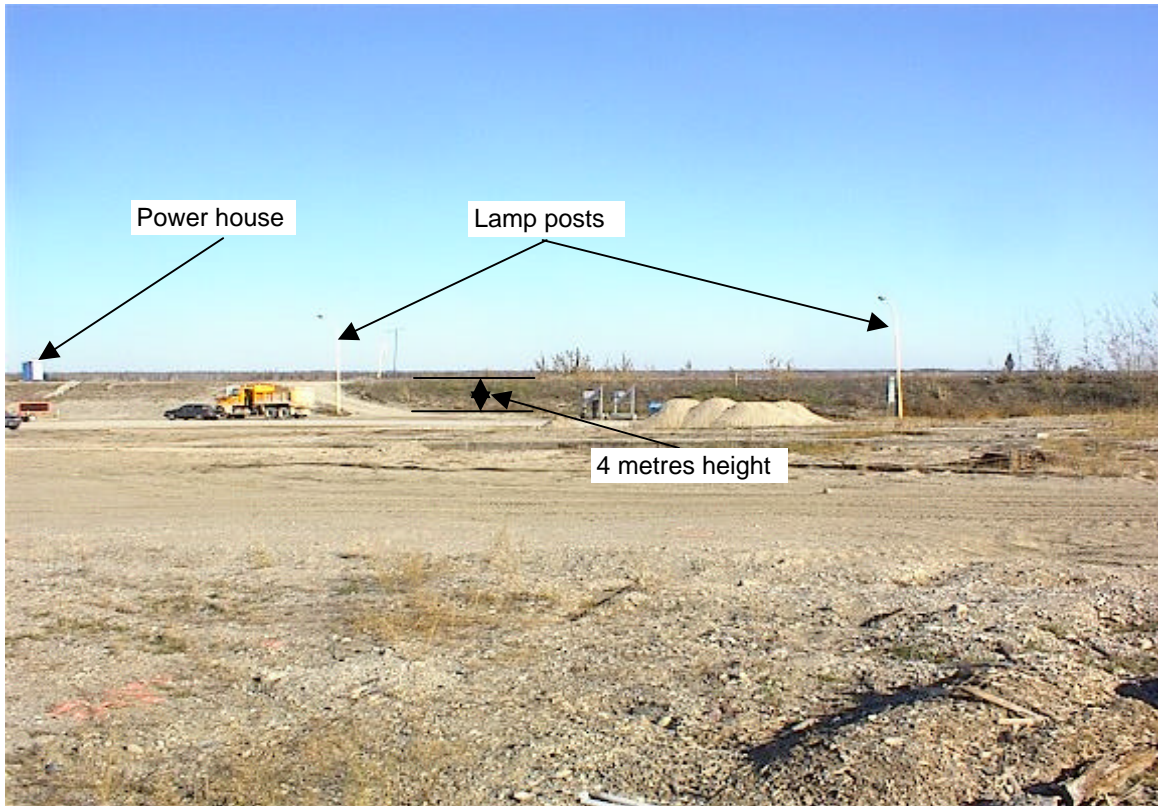



Photo 14: Southern landing looking east at elevated berm.

 October 2003	Government of Northwest Territories Fort Providence, NWT	PROJECT NO. 03-2374-1000
	PHASE I AND II - FORT PROVIDENCE FERRY LANDINGS SITE PHOTOGRAPHS	PHOTO NOS. 13,14




Photo 15: Southern landing looking east, ferry haul-outs, sheet piling.





Photo 16: Southern landing looking west, miscellaneous metal pipes around property.

 DILLON CONSULTING October 2003	Government of Northwest Territories Fort Providence, NWT	PROJECT NO. 03-2374-1000
	PHASE I AND II - FORT PROVIDENCE FERRY LANDINGS SITE PHOTOGRAPHS	PHOTO NOS. 15,16




Photo 17: Southern landing looking north, metal pipes.




Photo 18: Southern landing looking north, metal pipes.



 <b>DILLON</b> CONSULTING October 2003	Government of Northwest Territories Fort Providence, NWT	PROJECT NO. 03-2374-1000
	PHASE I AND II - FORT PROVIDENCE FERRY LANDINGS SITE PHOTOGRAPHS	PHOTO NOS. 17,18



Photo 19: Minor oil staining around gear house on southern landing.



Photo 20: Concrete floor inside gear house.

 DILLON CONSULTING October 2003	Government of Northwest Territories Fort Providence, NWT	PROJECT NO. 03-2374-1000
	PHASE I AND II - FORT PROVIDENCE FERRY LANDINGS SITE PHOTOGRAPHS	PHOTO NOS. 19,20