 Indian and Northern Affairs Canada
Affaires Indiennes et du Nord Canada
Telephone: (867) 777-3361
Fax: (867) 777-2090

Enriched Inspection Reports
North Mackenzie District (26 pages)
P.O. Box 2100
INUVIK, NT X0E 0T0

04.08.11

Imperial Oil Resources Ventures Limited
237 Fourth Avenue, S.W.
P.O. Box 2480, Station M
CALGARY, AB T2P 3M9

Attention: Peter D. Grout
Manager, Regulatory Affairs

Dear Mr. Grout

Re: Land Use Permit G03S003
2003 - Winter Field Geotechnical Investigation Program

On 04.07.30, Conrad Baetz, Resource Management Officer, conducted an inspection of your operation under the above mentioned Land Use Permit in follow up to the inspection of June 30/04.

Enclosed is a copy of the Environmental Inspection Report which indicates that all aspects regarding the completion of your project appear to be in order.

If you have any questions, do not hesitate to give me a call.

Yours truly



R.A. Cockney
District Manager

cc: Resource Management Officer III, Inuvik
Bob Hill, Imperial Oil Resources Ventures Ltd.

RECEIVED

NOV 05 2004

MACKENZIE VALLEY
ENVIRONMENTAL IMPACT
REVIEW BOARD



ENVIRONMENTAL INSPECTION REPORT

Permittee:	Imperial Oil Resources Ventures Limited - 237 - 4 th Ave S.W., Calgary, AB - P.O. Box 2480 Sta M.		
Land Use Permit No.	G03S003	Permit Expiry Date	April 30, 2004
Quarrying Permit No.	N/A	Last Previous Inspection	June 30, 2004
Contractor:	Colt KBR	Subcontractor:	Mackenzie Valley Const.

Location(s) Inspected: Campbell Cr. Staging to Woodbridge Lake

Current Stage of Operation: Project complete - summer recon & clean-up complete


Program Modifications Approved:

Operating Condition	Condition of Operation "A" - Acceptable "U" - Unacceptable "N/A" - Not Applicable "N/I" - Not Inspected			
	Camp Area	Staging Areas	BP Site 4.024P	Aspect Inspected
A Location as Permitted	A	A	A	
B Timing as Permitted	A	A	A	
C Equipment as Approved (Type & Size)	N/A	N/A	N/A	
D Methods & Techniques	A	A	A	
E Facilities	N/A	N/A	N/A	
F Erosion (Control or Prevention)	A	A	A	
G Chemicals	N/I	N/I	N/I	
H Wildlife and Fisheries Habitat (Protection)	A	A	A	
I Wastes	A	A	A	
J Historical / Archaeological Sites	A	A	A	
K Ecological Resources	A	A	A	
M Fuel Storage	N/A	N/A	N/A	
N Brush Disposal	N/A	A	A	
O Restoration of Lands	A	A	A	
P Permits	N/I	N/I	N/I	
Q Matters Not Inconsistent	A	A	A	
R Sections 8 to 12 / 14 to 16 M.V.L.U.R.	N/I	N/I	N/I	
S Quarrying Methods	N/A	N/A	N/A	
T				

Explanatory Remarks -

All aspects of this project appear to be complete. Issues identified in the previous inspection report of June 30/04 have been dealt with and closure of this file is recommended upon reconciliation of final plans with the GL & WB.

Representative Signature



Inspector's Signature



Indian and Northern
Affairs Canada

Affaires indiennes
et du Nord Canada



Telephone: (867) 777-3361
Fax: (867) 777-2090

North Mackenzie District
P.O. Box 2100
INUVIK, NT X0E 0T0

Your file
Votre référence

04.07.07

Our file
Notre référence

Imperial Oil Resources Ventures Limited
237 Fourth Avenue, S.W.
P.O. Box 2480, Station M
CALGARY, AB T2P 3M9

Attention: Peter D. Grout
Manager, Regulatory Affairs

Dear Mr. Grout

Re: Land Use Permit G03S003
2003 - Winter Field Geotechnical Investigation Program

On 04.06.30, Conrad Baetz and Louis Marion, Resource Management Officers, conducted an inspection of your operation under the above mentioned Land Use Permit.

Enclosed is a copy of the Environmental Inspection Report. Please refer to the unacceptable and noted conditions in the General Comments section of this report. Your attention to this matter is appreciated.

If you have any questions, do not hesitate to give me a call.

Yours truly

R.A. Cockney
District Manager

cc: Resource Management Officer III, Inuvik
Bob Hill, Imperial Oil Resources Ventures Ltd.

Canada

ENVIRONMENTAL INSPECTION REPORT

Permittee:	Imperial Oil Resources Ventures Limited - 237 - 4 th Ave S.W., Calgary, AB - P.O. Box 2480 Sta M.		
------------	--	--	--

	Permit Expiry Date	Last Previous Inspection
Land Use Permit No.	G03S003 April 30, 2004	April 13, 2004
Quarrying Permit No.	N/A	
Contractor:	Colt KBR Subcontractor:	Mackenzie Valley Const.

Location(s) Inspected:	Campbell Cr. Staging to Gwich'in/Sahtu Boundry
------------------------	--

Current Stage of Operation:	Project complete -- summer recon & clean-up complete
-----------------------------	--

Program Modifications Approved:	
---------------------------------	--

Condition of Operation	Operating Condition	Aspect Inspected			
		Camp Area	Access	Staging Areas	OL & BP Sites
A	Location as Permitted	A	A	A	A
B	Timing as Permitted	A	A	A	A
C	Equipment as Approved (Type & Size)	N/A	N/A	N/A	N/A
D	Methods & Techniques	A	A	A	A*
E	Facilities	N/A	N/A	N/A	N/A
F	Erosion (Control or Prevention)	A	A	A	A
G	Chemicals	N/I	N/I	N/I	N/I
H	Wildlife and Fisheries Habitat (Protection)	A	A	A	A
I	Wastes	A*	A	A*	A
J	Historical / Archaeological Sites	A	A	A	A
K	Ecological Resources	A	A	A	A
M	Fuel Storage	N/A	N/A	N/A	N/A
N	Brush Disposal	N/A	A	A	A*
O	Restoration of Lands	A	A	A	U
P	Permits	N/I	N/I	N/I	N/I
Q	Matters Not Inconsistent	A	A	A	A
R	Sections 8 to 12 / 14 to 16 M.V.L.U.R.	N/I	N/I	N/I	N/I
S	Quarrying Methods	N/A	N/A	N/A	N/A
T					

Explanatory Remarks - REFER TO PG 2	
-------------------------------------	--

Representative Signature	
--------------------------	---

Representative Signature

Inspector's Signature


ENVIRONMENTAL INSPECTION REPORT Pg. 2

(Continued)

Date:	June 30, 2004	Permit #:	G03S003
-------	---------------	-----------	---------

General Comments: (Continued)

- Note 1:** There remains some small items of trash scattered around the camp site at North Caribou Lake and the Campbell Creek staging requiring hand picking and appropriate disposal.
- Note 2:** Although this issue has been dealt with in previous Inspection reports, summer brings this issue into a different light. Pushing over (shearing off) trees during new access construction is not a preferred method of pioneering access. Refer to Figures 2, 3, & 4 depicting the shallow more horizontal nature of root systems in this area.
- Note 3:** Although not a lot of wood was actually salvaged due to the remoteness of the project area, this aspect of the work requires additional thought to better utilize the resource being cut.
- Note 4:** Site 4.024P requires a re-visit to buck up the trees which have been pushed into the bush so they lie flat on the ground. Trees with root structures still attached require bucking so they lie flat on the ground as well. The associated vegetation and root needs to be replaced into the depressions where possible (refer to Figure 1, 3, & 4).
- General** This inspection was conducted in conjunction with the Norman Wells DIAND Inspector in an effort to ensure consistency between projects. Although both projects are under different Land Use Permits, DIAND is committed to provide consistent application of the conditions where the Permits and environmental conditions allow.
- It is important to note that although there were issues identified in need of improvement in the Gwich'in Settlement Area, overall the project went well. Observations of the access from Campbell Cr. to the camp site at North Caribou Lake indicate little additional impact to the CN line than what was already there. The creek crossings appeared to show few signs of traffic or disturbances on the stream banks. From the camp location to the Thunder River and the Gwich'in/Sahtu boundary, the access trail was even less impacted. Staging locations were well constructed although there was some evidence at the North Thunder staging of too much snow being removed which resulted in minor scalping of the vegetation. Test pits were restored with appropriate attention, and it was apparent effort was given to ensure organics were spread over the top of the caps.


Inspectors Signature

ENVIRONMENTAL INSPECTION REPORT Pg. 3
(Continued)

Date: June 30, 2004	Permit #:	G03S003
---------------------	-----------	---------

Inspection Images



Figure 1: Leaners requiring general clean up



Figure 2: Stump/root ball requiring removal from tree so tree lies flat on ground (note the Inspector on the left to bring scale into the image)



Figure 3: Remove root ball and replace



Figure 4: Remove root ball and replace




Figure 5: Camp location w/ access road back to Campbell Cr. in background




Figure 6: Test pit restoration at 4.026



Indian and Northern
Affairs Canada

Affaires indiennes
et du Nord Canada



CANADA REMEMBERS
LE CANADA SE SOUVIEN

Telephone: (867) 777-3361
Fax: (867) 777-2090

North Mackenzie District
P.O. Box 2100
INUVIK, NT X0E 0T0

Notre référence

04.04.14

Our file

Notre référence

Imperial Oil Resources Ventures Limited
237 Fourth Avenue, S.W.
P.O. Box 2480, Station M
CALGARY, AB T2P 3M9

Attention: Peter D. Grout
Manager, Regulatory Affairs

Dear Mr. Grout

Re: Land Use Permit G03S003
2003 - Winter Field Geotechnical Investigation Program

On 04.04.13, Conrad Baetz, Resource Management Officer, conducted an inspection of your operation under the above mentioned Land Use Permit.

Enclosed is a copy of the Environmental Inspection Report. Please note the unacceptable conditions in the Explanatory Remarks section of this report. Your immediate attention to this matter is appreciated.

If you have any questions, do not hesitate to give me a call.

Yours truly

R.A. Cockney
District Manager

cc: Resource Management Officer III - Inuvik
Bob Hill, Imperial Oil Resources Ventures Ltd.

Canada

ENVIRONMENTAL INSPECTION REPORT

Permittee:	Imperial Oil Resources Ventures Limited - 237 - 4 th Ave S.W., Calgary, AB - P.O. Box 2480 Sta M.		
	Permit Expiry Date	Last Previous Inspection	
Land Use Permit No.	G03S003	April 30, 2004	April 2, 2004
Quarrying Permit No.	N/A		
Contractor:	Colt KBR	Subcontractor:	Mackenzie Valley Const.

Location(s) Inspected: Access and staging locations from Campbell Cr. to sleigh camp and Thunder River. OL borehole and test pit locations 2.064, 4.024 and 4.026.

Current Stage of Operation: Roll back of access- both CN line and new cut, Sleigh camp moved to Campbell Cr. Staging, clean up of North Caribou camp site, removal of remaining equipment.


Program Modifications Approved: Hill lake - trail to be routed through small lakes east of Hill lk. Re-route at Thunder River and south re-joining on line, re-route to Mackenzie river.

Condition of Operation "A" - Acceptable "U" - Unacceptable "N/A" - Not Applicable "N/I" - Not Inspected

	Operating Condition	Aspect Inspected				
		North Thunder Staging	Thunder River	2.064, 4.024 & 4.026 sites	Access from Campbell Cr. To Thunder Riv	
A	Location as Permitted	A	A	A	A	
B	Timing as Permitted	A	A	A	A	
C	Equipment as Approved (Type & Size)	A	A	A	A	
D	Methods & Techniques	A	A	U	A	Refer to note
E	Facilities	N/A	N/A	N/A	N/A	
F	Erosion (Control or Prevention)	A	A	A	A	
G	Chemicals	N/I	N/I	N/I	N/I	
H	Wildlife and Fisheries Habitat (Protection)	A	A	A	A	
I	Wastes	A*	A	A	A	Refer to note
J	Historical / Archaeological Sites	A	A	A	A	
K	Ecological Resources	A	A	A	A	
M	Fuel Storage	N/A	N/A	N/I	N/A	
N	Brush Disposal	A	A	U	N/I	refer to note
O	Restoration of Lands	A	A	A	A*	refer to note
P	Permits	N/I	N/I	N/I	N/A	
Q	Matters Not Inconsistent	A	A	A	A	
R	Sections 8 to 12 / 14 to 16 M.V.L.U.R.	A	A	A	A	
S	Quarrying Methods	N/A	N/A	N/A	N/A	
T						

Explanatory Remarks - REFER TO PG 2

Representative Signature


Inspector's Signature

ENVIRONMENTAL INSPECTION REPORT Pg. 2

(Continued)

Date:	April 13, 2004	Permit #:	G03S003
-------	----------------	-----------	---------

General Comments: (Continued)

Note 1:

Throughout the project, Inspectors have identified concerns with the methods of clearing new access to the OL borehole and test pit sites. The issue of uprooting trees and roots with heavy equipment rather than cutting with some other means was discussed on several occasions and documented in inspection reports of Feb 20/04 and Mar 16/04. It is clear as the last site to have new access constructed to it (2.064) that the concern of additional unnecessary disturbance caused by uprooting trees was given little consideration. Condition 14.6 clearly states "*The Permittee shall clear trees and shrubs in a manner that maintains the root structure*". Any opportunity IORVL has been given to remedy the deficiencies in this regard appear to have little impact on operating procedures.

Note 2:


It appears that a bag of trash has been overlooked at the North Thunder staging site and is now being blown around. This site should be visited and the trash retrieved before the end of the project.

Note 3:

As commented in the inspection report of April 2/04, salvageable timber at the more northerly locations (4.024 north) requires bucking and stacking. It appears that site 2.064, 4.024 and 4.026 have been rolled back with no salvage done. These sites need to be re-entered and all salvageable timber at the 4.024 and 4.026 needs to be salvaged and stacked. The timber at the 2.064 site needs to be salvaged and brought back to the Campbell Cr. Staging site for distribution to local elders.

Note 4:

During the inspection of the camp area at North Caribou Lake, it was noted that an odor of fuel was evident where the fuel sloop was last parked (beside the camp). This was brought to the attention of on site personnel and requires cleanup.



Inspectors' Signature

ENVIRONMENTAL INSPECTION REPORT Pg. 3 (Continued)

Date:	April 13, 2004	Permit #:	G03S003
-------	----------------	-----------	---------

Inspection Images

Fig 1. Site 2.064



Fig 2. Site 2.064 uprooted trees



Site 2.064 - disturbed duff



Fig 3.

Fig 4. North Thunder staging trash





Indian and Northern
Affairs Canada

Affaires indiennes
et du Nord Canada



CANADA REMEMBERS
LE CANADA SE SOUVIEN

Telephone: (867) 777-3361
Fax: (867) 777-2090

North Mackenzie District
P.O. Box 2100
INUVIK, NT X0E 0J0

Notre référence

04.04.07

Our file

Imperial Oil Resources Ventures Limited
237 Fourth Avenue, S.W.
P.O. Box 2480, Station M
CALGARY, AB T2P 3M9

Attention: Peter D. Grout
Manager, Regulatory Affairs

Dear Mr. Grout


Re: Land Use Permit G03S003
2003 - Winter Field Geotechnical Investigation Program

On 04.04.02, Conrad Baetz, Resource Management Officer, conducted an inspection of your operation under the above mentioned Land Use Permit.

Enclosed is a copy of the Environmental Inspection Report. Please see the noted conditions in the Explanatory Remarks section of this report.

If you have any questions, do not hesitate to give me a call.

Yours truly


R.A. Cockney
District Manager

cc: Resource Management Officer III - Inuvik
Bob Hill, Imperial Oil Resources Ventures Ltd.

Canada



ENVIRONMENTAL INSPECTION REPORT

Permittee:	Imperial Oil Resources Ventures Limited - 237 - 4 th Ave S.W., Calgary, AB - P.O. Box 2480 Sta M.		
Land Use Permit No.	G03S003	Permit Expiry Date	Last Previous Inspection
Quarrying Permit No.	N/A	April 30, 2004	March 16, 2004
Contractor:	Colt KBR	Subcontractor:	Mackenzie Valley Const.

Location(s) Inspected: Sleigh camp to Thunder River access, OL borehole and test pit locations at Thunder and 5.020

Current Stage of Operation: Geophysical at Thunder River, roll back at abandoned southern OL and Test Pit locations, removal of equipment coming through the Sathu

Program Modifications Approved: Hill lake - trail to be routed through small lakes east of Hill lk. Re-route at Thunder River and south re-joining on line, re-route to Mackenzie river.

Operating Condition	Aspect Inspected			
	North Thunder Staging	Thunder River	5.014 & 5.020 sites	Access from Camp to Woodbridge
A Location as Permitted	A	A	A	A
B Timing as Permitted	A	A	A	A
C Equipment as Approved (Type & Size)	A	A	A	A
D Methods & Techniques	A	A	A	A
E Facilities	A	N/A	N/A	N/A
F Erosion (Control or Prevention)	A	A	A	A
G Chemicals	N/I	N/I	N/I	N/I
H Wildlife and Fisheries Habitat (Protection)	A	A	A	A
I Wastes	A	A	N/I	A
J Historical / Archaeological Sites	A	A	A	A
K Ecological Resources	A	A	A	A
M Fuel Storage	A	N/A	N/I	N/A
N Brush Disposal	N/A	A*	A*	N/I refer to note
O Restoration of Lands	N/A	N/A	A*	N/I refer to note
P Permits	N/I	N/I	N/I	N/A
Q Matters Not Inconsistent	A	A	A	A
R Sections 8 to 12 / 14 to 16 M.V.L.U.R.	A	A	A	A
S Quarrying Methods	N/A	N/A	N/A	N/A
T				

Condition of Operation "A" - Acceptable "U" - Unacceptable "N/A" - Not Applicable "N/I" - Not Inspected

Explanatory Remarks - REFER TO PG 2

Representative Signature


Inspector's Signature

ENVIRONMENTAL INSPECTION REPORT Pg. 2
(Continued)

Date:	April 2, 2004	Permit #:	G03S003
-------	---------------	-----------	---------

General Comments: (Continued)

- Note 1:** As discussed with on site Colt KBR personnel, salvage (bucking and stacking) of timber located at the southern locations of the program will not be required due to the location and remote likely hood of it ever being used. It will instead, be rolled back onto the line upon completion of the project. The salvageable timber in the more northerly sections, although minimal, should be bucked and stacked as per permit conditions during roll back of those locations (4.023 North).
- Note 2:** Roll back of brush and debris observed at 5.014 looked good and should be continued with the same degree of detail. Although this may not be possible at the 5.020 site due to equipment and ice crossing limitations, as much as possible needs to be done using alternative methods.
- Note 3:** The access from the camp to Woodbridge Lake appeared to be in good shape due to recent heavy snow fall. Caution must be exercised not to remove too much of the snow when re-opening these access.
- Overall, this project looks good. Continued attention to details which minimize impacts to the environment will reduce considerably the sites requiring additional remediation this summer.



Inspectors Signature

ENVIRONMENTAL INSPECTION REPORT Pg. 3
(Continued)

Date:	April 2, 2004	Permit #:	G03S003
-------	---------------	-----------	---------

Inspection Images

Fig 1. Roll back at 5.020





Fig 2. Roll back at 5.014





Indian and Northern Affairs Canada
Affaires indiennes et du Nord Canada



CANADA REMEMBERS
LE CANADA SE SOUVIEN

Telephone: (867) 777-3361
Fax: (867) 777-2090

North Mackenzie District
P.O. Box 2100
INUVIK, NT X0E 0T0

Your file Votre référence

04.03.18

Our file Notre référence

Imperial Oil Resources Ventures Limited
237 Fourth Avenue, S.W.
P.O. Box 2480, Station M
CALGARY, AB T2P 3M9

Attention: Peter D. Grout
Manager, Regulatory Affairs

Dear Mr. Grout

Re: Land Use Permit G03S003
2003 - Winter Field Geotechnical Investigation Program

On 04.03.16, Conrad Baetz, Resource Management Officer, conducted an inspection of your operation under the above mentioned Land Use Permit.

Enclosed is a copy of the Environmental Inspection Report. Please see the unacceptable and noted conditions in the Explanatory Remarks section of this report. Your immediate attention is greatly appreciated.

If you have any questions, do not hesitate to give me a call.

Yours truly

R.A. Cockney
District Manager

cc: Resource Management Officer III - Inuvik
Tim Bossenberry, Environmental Specialist, ColtKBR
Bob Hill, Imperial Oil Resources Ventures Ltd.

Canada



ENVIRONMENTAL INSPECTION REPORT

Permittee: Imperial Oil Resources Ventures Limited - 237 - 4 th Ave S.W., Calgary, AB - P.O. Box 2480 Sta M.	
Land Use Permit No.	G03S003
Quarrying Permit No.	N/A
Contractor:	Colt KBR
	Subcontractor: Mackenzie Valley Const.
Permit Expiry Date: April 30, 2004	
Last Previous Inspection: Feb 20, 2004	

Location(s) Inspected: Campbell Cr. Staging to Thunder River, Sleigh camp, Various OL borehole and test pit locations

Current Stage of Operation: Access construction (Thunder Riv),

Program Modifications Approved: Hill lake - trail to be routed through small lakes east of Hill lk.

Condition of Operation "A" - Acceptable "U" - Unacceptable "N/A" - Not Applicable "N/I" - Not Inspected

	Operating Condition	Aspect Inspected				
		km 212 Staging	access trail	sleigh camp	test pit locations	
A	Location as Permitted	A	A	A	A	
B	Timing as Permitted	A	A	A	A	
C	Equipment as Approved (Type & Size)	A	A	A	A	
D	Methods & Techniques	A	A	A	A	refer to note 2
E	Facilities	N/A	N/A	A	N/A	
F	Erosion (Control or Prevention)	A	A	A	A	
G	Chemicals	N/I	N/I	N/I	N/I	
H	Wildlife and Fisheries Habitat (Protection)	N/A	A	N/A	N/A	
I	Wastes	A	N/A	A	N/A	
J	Historical / Archaeological Sites	A	A	N/A	A	
K	Ecological Resources	A	A	A	A	
M	Fuel Storage	U	N/A	A	N/A	refer to note 1
N	Brush Disposal	A	A	N/A	U	refer to note 2
O	Restoration of Lands	N/A	N/A	N/A	A*	refer to note 3
P	Permits	N/A	N/A	N/I	N/A	
Q	Matters Not Inconsistent	A	A	A	A	
R	Sections 8 to 12 / 14 to 16 M.V.L.U.R.	A	A	A	A	
S	Quarrying Methods	N/A	N/A	N/A	A	
T						

Explanatory Remarks - REFER TO PG 2

Representative Signature

Inspector's Signature

ENVIRONMENTAL INSPECTION REPORT Pg. 2
(Continued)

Date:	March 16, 2004	Permit #:	G03S003
-------	----------------	-----------	---------

General Comments: (Continued)

Note 1:

One of the fuel sloops at kp 212 staging had valves left open and another needed product in the bottom of the containment berm cleaned out. If fuel is collecting in the containment berms of the sloops, perhaps there is a need to determine the source.


Note 2:

Inspectors have observed that the root structure of the trees in areas of new cut are still being pushed out of the ground with the heavy equipment. This issue had been identified in an earlier inspection report and in subsequent discussions with ColtKBR Staff. If there was an alternative method of pioneering new trail through treed areas implemented, it would be questioned as well. This impact is still occurring. Please refer to condition 14.6

Please ensure all timber over 13 cm is salvaged for use as firewood by someone before the end of the project.

Note 3:

All leaners need to be pulled down as per condition 14.2 before the end of the project.


Inspectors Signature

ENVIRONMENTAL INSPECTION REPORT Pg. 3
(Continued)

Date: Feb 20, 2004	Permit #: G03S003
--------------------	-------------------

Inspection Images



Fig 1. Fuel in metal sloop berm

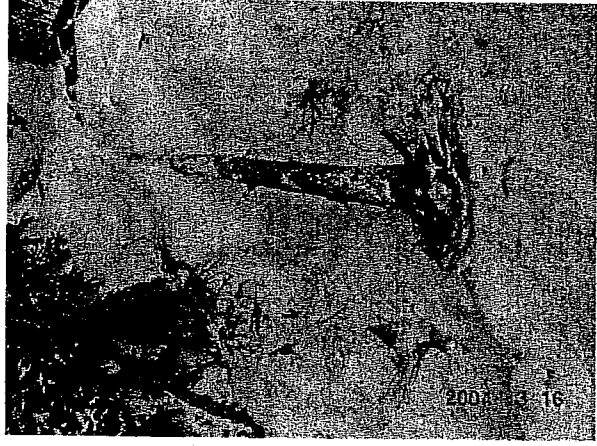


Fig 2. Root ball pulled from ground



Fig 3. Impact from pushing trees



Fig 4. Root ball



Fig 5. Salvageable slash




Fig 6. Slash to be salvaged



Indian and Northern
Affairs Canada
www.inac.gc.ca

...fares indiennes
et du Nord Canada
www.ainc.gc.ca

Telephone: (867) 777-3361
Fax: (867) 777-2090

North Mackenzie District
P.O. Box 2100
INUVIK, NT X0E 0T0

Sur file
Notre référence

04.02.24

Our file - Notre référence

Imperial Oil Resources Ventures Limited
237 Fourth Avenue, S.W.
P.O. Box 2480, Station M
CALGARY, AB T2P 3M9

Attention: Peter D. Grout
Manager, Regulatory Affairs

Dear Mr. Grout

Re: Land Use Permit G03S003
2003 - Winter Field Geotechnical Investigation Program

On 04.02.20, Conrad Baetz, Resource Management Officer, conducted an inspection of your operation under the above mentioned Land Use Permit.

Enclosed is a copy of the Environmental Inspection Report. Please see the unacceptable and noted conditions in the Explanatory Remarks section of this report. Your immediate attention is greatly appreciated.

If you have any questions, do not hesitate to give me a call.

Yours truly

R.A. Cockney
District Manager

cc: Resource Management Officer III - Inuvik
Tim Bossenberry, Environmental Specialist, ColtKBR

Canada

ENVIRONMENTAL INSPECTION REPORT

Permittee:	Imperial Oil Resources Ventures Limited - 237 - 4 th Ave S.W., Calgary, AB - P.O. Box 2480 Sta M.		
Land Use Permit No.	G03S003	Permit Expiry Date	Last Previous Inspection
Quarrying Permit No.	N/A	April 30, 2004	Feb 9, 2004
Contractor:	Colt KBR	Subcontractor:	Mackenzie Valley Const.

Location(s) Inspected: Campbell Cr. Staging to KP 216, KP 173 sleigh camp, OL 39, OL 42, Woodbridge Lake staging

Current Stage of Operation: Access construction, OL borehole drilling, test pit excavation


Program Modifications Approved: Hill lake - trail to be routed through small lakes east of Hill lk.

Condition of Operation "A" - Acceptable "U" - Unacceptable "N/A" - Not Applicable "N/I" - Not Inspected

Operating Condition	Aspect Inspected				
	Wdbrdg Staging	access road	sleigh camp	access trail	
A Location as Permitted	A	A	A	A	
B Timing as Permitted	A	A	A	A	
C Equipment as Approved (Type & Size)	A	A	A	A	
D Methods & Techniques	A	A	A	A*	Refer to note 1
E Facilities	A	N/I	A	N/I	
F Erosion (Control or Prevention)	N/I	A	A	N/I	
G Chemicals	N/I	N/I	N/I	N/I	
H Wildlife and Fisheries Habitat (Protection)	A	A	A	A	
I Wastes	A	A	U	A	Refer to note 2
J Historical / Archaeological Sites	N/I	N/I	N/I	N/I	
K Ecological Resources	N/I	N/I	N/I	N/I	
M Fuel Storage	A	N/I	A	N/I	
N Brush Disposal	N/A	N/A	N/A	A*	Refer to note 3
O Restoration of Lands	N/I	N/I	N/I	N/I	
P Permits	N/I	N/I	N/I	N/I	
Q Matters Not Inconsistent	A	A	A	A	
R Sections 8 to 12 / 14 to 16 M.V.L.U.R.	N/I	N/I	N/I	N/I	
S Quarrying Methods	N/A	N/A			
T					

Explanatory Remarks - REFER TO PG 2

Representative Signature _____


 Inspector's Signature

ENVIRONMENTAL INSPECTION REPORT Pg. 2

(Continued)

Date:	Feb 20, 2004	Permit #:	G03S003
-------	--------------	-----------	---------

General Comments: (Continued)

Note 1:

Inspectors observed that in areas of new cut, trees with attached root structure and duff are being pushed over with the heavy equipment. At this point the frequency of this occurrence is minimal, but as the project continues, areas of new cut in potentially heavily trees areas will increase the frequency. As stated in past correspondence, shearing off trees with the blade of a cat does not work well in areas where root systems are as shallow as they are here. It has been discussed with the Colt KBR field staff that an alternative method of clearing NEW access into the OL and test pit sites be employed.

Areas where too little snow cover exists to maintain 10 cm packed clean snow, should have harvested snow placed over top and re-packed, or be watered sufficiently to protect the vegetation.


The new pipe attachment to the blade of the cats in place of the mushroom shoes appears to be working well. In fact it seems superior to the currently used shoes. The use of these attachments however, must be carefully monitored and managed. This is good, and new ideas which reduce impact to the environment are encouraged.

Note 2:

Although this issue was already dealt with by the time this report was completed, it remains imperative that gray water disposal is dealt with in a manner that builds ice rather than allowing it to freeze into the vegetation. This is to allow for the break up and spreading of the frozen gray water over the camp area upon completion of the project. If frozen into the vegetation, this is not possible without unnecessary damage.

Note 3:

Please ensure all timber over 13 cm is salvaged for use as firewood by someone.


Inspectors Signature

ENVIRONMENTAL INSPECTION REPORT Pg. 3
(Continued)

Date:	Feb 20, 2004	Permit #:	G03S003
-------	--------------	-----------	---------

Inspection Images




Fig 1. Steel drag




Fig 2. Steel drag




Fig 3. Gray water discharges




Fig 4. Sewage sump




Fig 5. Coring drill

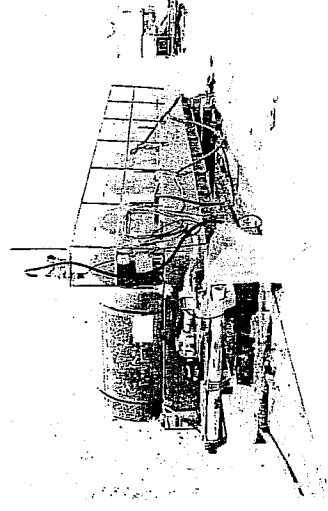


Fig 6. Woodbridge Lake staging



Fig 7. Pipe attachment



Fig 8. Pipe attachment



Indian and Northern Affairs Canada
Affaires indiennes et du Nord Canada
www.inac.gc.ca

Telephone: (867) 777-3361
Fax: (867) 777-2090

North Mackenzie District
P.O. Box 2100
INUVIK, NT X0E 0J0 Our file - Notre référence

Our file - Notre référence

04.02.10

Imperial Oil Resources Ventures Limited
237 Fourth Avenue, S.W.
P.O. Box 2480, Station M
CALGARY, AB T2P 3M9

Attention: Peter D. Grout
Manager, Regulatory Affairs

Dear Mr. Grout

Re: Land Use Permit G03S003
2003 - Winter Field Geotechnical Investigation Program

On 04.02.06 & 09, Conrad Baetz and Armin Johnson, Resource Management Officers, conducted inspections of your operation under the above mentioned Land Use Permit.

Enclosed is a copy of the Environmental Inspection Report. Please see the unacceptable and noted conditions in the Explanatory Remarks section of this report. Your immediate attention is greatly appreciated.

If you have any questions, do not hesitate to give me a call.

Yours truly

R.A. Cockney
District Manager

cc: Resource Management Officer III - Inuvik

Canada



ENVIRONMENTAL INSPECTION REPORT

Permittee:	Imperial Oil Resources Ventures Limited - 237 - 4 th Ave S.W., Calgary, AB - P.O. Box 2480 Sta M.		
------------	--	--	--

Land Use Permit No.	G03S003	Permit Expiry Date		Last Previous Inspection
		April 30, 2004	New	
Quarrying Permit No.	N/A			
Contractor:	Colt KBR	Subcontractor:		Mackenzie Valley Const.

Location(s) Inspected:	18 km of CN Line access to approx KP165 and Campbell Cr. Staging
------------------------	--

Current Stage of Operation:	Road Const - camp set up
-----------------------------	--------------------------

Program Modifications Approved:	
---------------------------------	--

Operating Condition	Condition of Operation "A" - Acceptable "U" - Unacceptable "N/A" - Not Applicable "N/I" - Not Inspected	Aspect Inspected	
		Staging	Access
A Location as Permitted	A	A	
B Timing as Permitted	A	A	
C Equipment as Approved (Type & Size)	A	U	Refer to note
D Methods & Techniques	A	A*	Refer to note
E Facilities	A	N/I	
F Erosion (Control or Prevention)	N/I	A	
G Chemicals	N/I	N/I	
H Wildlife and Fisheries Habitat (Protection)	A	A	
I Wastes	A	A	
J Historical / Archaeological Sites	N/I	N/I	
K Ecological Resources	N/I	N/I	
M Fuel Storage	A	N/I	
N Brush Disposal	N/A	N/A	
O Restoration of Lands	N/I	N/I	
P Permits	N/I	N/I	
Q Matters Not Inconsistent	N/I	N/I	
R Sections 8 to 12 / 14 to 16 M.V.L.U.R.	N/I	N/I	
S Quarrying Methods	N/A	N/A	
T			

Explanatory Remarks (attach page 2 if required)

Inspectors observed water truck pumping water from lake GSA2 with no intake screen. This is in violation of Condition 8.7 of the Land Use Permit. ALL water trucks must have screens or they will not be permitted to operate on the program. It was also noted that in two locations in the first 18 kms of access that more than one trail was pioneered. As per condition 1.4, please ensure parallel accesses are not constructed.

Representative Signature

A. B. [Signature]
Inspector's Signature



Indian and Northern
Affairs Canada

Ahaariés indiennes
et du Nord Canada

www.inac.gc.ca

www.ainc.gc.ca

Telephone: (867) 777-3361

Fax: (867) 777-2090

North Mackenzie District
P.O. Box 2100
INUUVIK, NT X0E 0T0

Your file - Votre référence

03.04.10

Our file - Notre référence

Imperial Oil Resources Ventures Limited
237 Fourth Avenue, S.W.
P.O. Box 2480, Station M
CALGARY, AB T2P 3M9

Attention: Peter D. Grout
Manager, Regulatory Affairs

Dear Mr. Grout

Re: Land Use Permit G03S003
2003 - Winter Field Geotechnical Investigation Program

On 03.04.09, Conrad Baetz, Resource Management Officer, conducted an inspection of your operation under the above mentioned Land Use Permit.

Enclosed is a copy of the Environmental Inspection Report. Please see the noted condition in the Explanatory Remarks section of this report.

If you have any questions, do not hesitate to give me a call.

Yours truly

R.A. Cockney
District Manager

cc: Resource Management Officer III - Inuvik

Canada



ENVIRONMENTAL INSPECTION REPORT

Permittee:	Imperial Oil Resources Ventures Limited P.O. Box 2480, Station M, Calgary AB, T2P 3M9		
	Permit Expiry Date		Last Previous Inspection
Land Use Permit No.	G023S003	April 30, 2004	New
Quarrying Permit No.			
Contractor:	ColtKBR	Subcontractor:	Mackenzie Valley Construction

Location(s) Inspected: Access road/test pits and borehole operations - Northern portion of Gwich'in settlement area

Current Stage of Operation: Access maintenance and construction test pit excavation and drilling

Program Modifications Approved:

Condition of Operation "A" - Acceptable "U" - Unacceptable "N/A" - Not Applicable "N/I" - Not Inspected

Operating Condition	Aspect Inspected
A Location as Permitted	A
B Timing as Permitted	A
C Equipment as Approved (Type & Size)	A
D Methods & Techniques	A
E Facilities	N/I
F Erosion (Control or Prevention)	A
G Chemicals	N/I
H Wildlife and Fisheries Habitat (Protection)	A
I Wastes	N/I
J Historical / Archaeological Sites	A
K Ecological Resources	A
M Fuel Storage	A
N Brush Disposal	N/I*
O Restoration of Lands	A
P Permits	N/I
Q Matters Not Inconsistent	UNK
R Sections 8 to 12 / 14 to 16 M.V.L.U.R.	A
S Quarrying Methods	N/A
T	

Will be inspected upon compl.

Aspects of access construction and maintenance appear to be in order. Restoration of test pits inspected is fire at this time. Will also have to inspect this summer after spring thaw.

Representative Signature

Inspector's Signature



Indian and Northern
Affairs Canada

www.inac.gc.ca

Affaires indiennes
et du Nord Canada

www.ainc.gc.ca

Box 126

Norman Wells, NT

X0E 0V0

Your file - Votre référence

Our file - Notre référence

7 July, 2004

Imperial Oil Resources Venture Ltd.
237 Fourth Avenue S.W.
P.O. Box 2480, Station M
CALGARY, AB
T2P 3M9

Re: Land use Permit S03S - 009

On 30 June, a summer inspection (report attached) was conducted on your operations along the C.N.T. trail access route and some other selected sites.

Aside from some minor observations, this inspector was pleased overall with the results observed.

If you have any questions regarding this inspection please feel free to contact me at (867) 587-2912.

Thank you

Louis Marion
Resource Management Officer III, pipeline
I.N.A.C. - North Mackenzie District

cc. Inuvik District Files
Sahtu Land and Water Board

Canada

Printed on recycled paper - Imprimé sur papier recyclé

Sahtu Inspection
Reports. (28 pages)

RECEIVED

NOV 05 2004

MACKENZIE VALLEY
ENVIRONMENTAL IMPACT
REVIEW BOARD



ENVIRONMENTAL INSPECTION REPORT

Permittee:	Imperial Oil Resources Venture Ltd. 237 Fourth Avenue S.W. P.O. Box 2480, Station M, Calgary, AB T2P 3M9		
Land Use Permit No.	S03S-009	Permit Expiry Date	11 January, 2009
Quarrying Permit No.		Last Previous Inspection	29 March, 2004
Contractor:	COLTKBR	Subcontractor:	

Location(s) Inspected: - entire travel route (C.N.T. trail) through the Sahtu including all water crossings, staging areas, helicopter pads

Current Stage of Operation: winter field geotechnical investigation program complete (2003/2004 winter season)

Program Modifications Approved: nil

Condition of Operation "A" - Acceptable "U" - Unacceptable "N/A" - Not Applicable "N/I" - Not Inspected

Operating Condition	Aspect Inspected			
	C.N.T trail	water crossings	helicopter pads	staging areas
A Location as Permitted	A	A	A	A
B Timing as Permitted	N/A	N/A	N/A	N/A
C Equipment as Approved (Type & Size)	N/A	N/A	N/A	N/A
D Methods & Techniques	N/A	N/A	N/A	N/A
E Facilities	N/A	N/A	N/A	N/A
F Erosion (Control or Prevention)	A	A	A	A
G Chemicals	N/A	N/A	N/A	N/A
H Wildlife and Fisheries Habitat (Protection)	A	A	A	A
I Wastes	A	A	A	A
J Historical / Archaeological Sites	N/I	N/I	N/I	N/I
K Ecological Resources	N/I	N/I	N/I	N/I
M Fuel Storage	A	N/A	A	A
N Brush Disposal	A	A	A	A
O Restoration of Lands	A	A	A	A
P Permits	A	A	A	A
Q Matters Not Inconsistent	A	A	A	A
R Sections 8 to 12 / 14 to 16 M.V.L.U.R.	A	A	A	A
S Quarrying Methods	N/A	N/A	N/A	N/A
T				

Explanatory Remarks (attach page 2 if required)

General Comments

- original shoreline and bank vegetation on all water crossings intact and undisturbed - stable
- no debris or blockage in any water bodies
- inspect SKG 24 shoreline where vegetation cleared too close to lake (4 March inspection) - shoreline and low ground vegetation intact - no problems
- no rutting and very little vegetation degradation along entire route - results from protection techniques over winter very good
- where required, over burden and slash pulled over sites
- all sites free of all debris, garbage and foreign material
- no problems were observed at sample sites visited
- most access routes to/and sample sites not visited during this inspection
- overall, this inspector is very pleased with the results observed

Representative Signature



Inspector's Signature



Indian and Northern
Affairs Canada
www.inac.gc.ca

Affaires indiennes
et du Nord Canada
www.ainc.gc.ca


Box 126

Norman Wells, NT
X0E 0V0

Your file - Votre référence

Our file - Notre référence

31 March, 2004



Imperial Oil Resources Venture Ltd.
237 Fourth Avenue S.W.
P.O. Box 2480, Station M
CALGARY, AB
T2P 3M9

Re: Land use Permit S03S - 009

On 29 March, an inspection (report attached) was conducted on your operations from Ft. Goodhope to the Gwich'in border.

As indicated on my letter dated 15 March, and extension past 31 March was to be determined by weather conditions. At this time, conditions are favourable thus extension past 31 March is allowed but on a day by day basis. I understand your operations will be completed within a few days.

If you have any questions regarding this inspection please feel free to contact me at (867) 587-2912.

Thank you

Louis Marion
Resource Management Officer III, pipeline
I.N.A.C. - North Mackenzie District

cc. Inuvik District Files
Sahtu Land and Water Board

Canada



ENVIRONMENTAL INSPECTION REPORT

Part 1 of 7

Permittee:	Imperial Oil Resources Venture Ltd. 237 Fourth Avenue S.W. P.O. Box 2480, Station M, Calgary, AB T2P 3M9	
Land Use Permit No.	S03S-009	Permit Expiry 11 January, 2009
Quarrying Permit No.		Date Last Previous Inspection 8 March, 2004
Contractor:	COLTKBR	Subcontractor:

Location(s) Inspected:	<p>Granular Site 6.080P Loon River crossing Tieda River crossing Granular Site 6.036AP New cut access to 6.034PA Tieda R. Crossing to 6.034PB Creek crossing access to 6.012P KM 127 creek crossing (near SKG5) Granular Site 5.041P Fuel sloop and drill shack at KM 130 Granular Site 3.03P C.N.T. trail near Gwich'in border Helipad near Gwich'in border</p>	<p>Granular Site 6.077P C.N.T. trail north of Ft Goodhope (south half) Abandoned fuel storage site north of Tieda R. Granular Site 6.034PA Granular Site 6.034PB KM 97 creek crossing (south of SKG8) Granular Site 6.012P Helipad #19 (near SKG5) KM 130 creek crossing (near access 5.036P) Granular Site 5.036P Granular Site 5.023P Creek crossing near Gwich'in border</p>
------------------------	--	---

Current Stage of Operation:	work in progress
-----------------------------	------------------

Program Modifications Approved:	
---------------------------------	--

Condition of Operation "A" - Acceptable "U" - Unacceptable "N/A" - Not Applicable "N/I" - Not Inspected	
Operating Condition	Aspect Inspected
	6.080P
A Location as Permitted	A A
B Timing as Permitted	A A
C Equipment as Approved (Type & Size)	N/I N/I
D Methods & Techniques	A A
E Facilities	N/I N/I
F Erosion (Control or Prevention)	A A
G Chemicals	N/I N/I
H Wildlife and Fisheries Habitat (Protection)	A A
I Wastes	A A
J Historical / Archaeological Sites	N/I N/I
K Ecological Resources	N/I N/I
M Fuel Storage	N/I N/I
N Brush Disposal	A A
O Restoration of Lands	A* A*
P Permits	
Q Matters Not Inconsistent	A A
R Sections 8 to 12 / 14 to 16 M.V.L.U.R.	A A
S Quarrying Methods	N/A N/A
T Comments	i. ii. iii. iv.



ENVIRONMENTAL INSPECTION REPORT

Part 2 of 7

Permittee:	Imperial Oil Resources Venture Ltd. 237 Fourth Avenue S.W. P.O. Box 2480, Station M, Calgary, AB T2P 3M9	
Land Use Permit No.	S03S-009	Permit Expiry
Quarrying Permit No.		11 January, 2009
Contractor:	COLTKBR	Date Last Previous Inspection
		8 March, 2004
		Subcontractor:

Location(s) Inspected:	<p>Granular Site 6.080P Loon River crossing Tieda River crossing Granular Site 6.036AP New cut access to 6.034PA Tieda R. Crossing to 6.034PB Creek crossing access to 6.012P KM 127 creek crossing (near SKG5) Granular Site 5.041P Fuel sloop and drill shack at KM 130 Granular Site 3.03P C.N.T. trail near Gwich'in border Helpad near Gwich'in border</p>	<p>Granular Site 6.077P C.N.T. trail north of Ft Goodhope (south half) Abandoned fuel storage site north of Tieda R. Granular Site 6.034PA Granular Site 6.034PB KM 97 creek crossing (south of SKG8) Granular Site 6.012P Helpad #19 (near SKG5) KM 130 creek crossing (near access 5.036P) Granular Site 5.036P Granular Site 5.023P Creek crossing near Gwich'in border</p>
------------------------	---	--

Current Stage of Operation:	work in progress
-----------------------------	------------------

Program Modifications Approved:	
---------------------------------	--

Condition of Operation "A" - Acceptable "U" - Unacceptable "N/A" - Not Applicable "N/I" - Not Inspected	
Operating Condition	Aspect Inspected
	Tieda fuel storage site 6.034PA
A Location as Permitted	Tieda River crossing A A
B Timing as Permitted	A A
C Equipment as Approved (Type & Size)	N/I N/I N/I
D Methods & Techniques	A A A
E Facilities	N/I N/I N/I
F Erosion (Control or Prevention)	A A A
G Chemicals	N/I N/I N/I
H Wildlife and Fisheries Habitat (Protection)	A A A
I Wastes	A A A
J Historical / Archaeological Sites	N/I N/I N/I
K Ecological Resources	N/I N/I N/I
M Fuel Storage	N/I N/I N/I
N Brush Disposal	A A A
O Restoration of Lands	A A A
P Permits	
Q Matters Not Inconsistent	A A A
R Sections 8 to 12 / 14 to 16 M.V.L.U.R.	A A A
S Quarrying Methods	N/A N/A N/A
T Comments	v. vi. vii. viii.



ENVIRONMENTAL INSPECTION REPORT

Part 3 of 7

Permittee:	Imperial Oil Resources Venture Ltd. 237 Fourth Avenue S.W. P.O. Box 2480, Station M, Calgary, AB T2P 3M9	
Land Use Permit No.	S03S-009	Permit Expiry 11 January, 2009
Quarrying Permit No.		Date Last Previous Inspection 8 March, 2004
Contractor:	COLTKBR	Subcontractor:

Location(s) Inspected:	<p>Granular Site 6.080P Loon River crossing Tieda River crossing Granular Site 6.036AP New cut access to 6.034PA Tieda R. crossing to 6.034PB Creek crossing access to 6.012P KM 127 creek crossing (near SKG5) Granular Site 5.041P Fuel sloop and drill shack at KM 130 Granular Site 3.03P C.N.T. trail near Gwich'in border Helipad near Gwich'in border</p>	<p>Granular Site 6.077P C.N.T. trail north of Ft Goodhope (south half) Abandoned fuel storage site north of Tieda R. Granular Site 6.034PA Granular Site 6.034PB KM 97 creek crossing (south of SKG8) Granular Site 6.012P Helipad #19 (near SKG8) KM 130 creek crossing (near access 5.036P) Granular Site 5.036P Granular Site 5.023P Creek crossing near Gwich'in border</p>
------------------------	--	---

Current Stage of Operation:	work in progress
-----------------------------	------------------

Program Modifications Approved:	
---------------------------------	--

	Operating Condition	Condition of Operation			
		"A" - Acceptable	"U" - Unacceptable	"N/A" - Not Applicable	
		Aspect Inspected			
		6.034PA new cut access	6.034PB	Tieda R. Crossing to 6.034PB	KM 97 creek crossing
A	Location as Permitted	A	A	A	A
B	Timing as Permitted	A	A	A	A
C	Equipment as Approved (Type & Size)	N/I	N/I	N/I	N/I
D	Methods & Techniques	A	A	A	A
E	Facilities	N/I	N/I	N/I	N/I
F	Erosion (Control or Prevention)	A	A	A	A
G	Chemicals	N/I	N/I	N/I	N/I
H	Wildlife and Fisheries Habitat (Protection)	A	A	A	A*
I	Wastes	A	A	A	A
J	Historical / Archaeological Sites	N/I	N/I	N/I	N/I
K	Ecological Resources	N/I	N/I	N/I	N/I
M	Fuel Storage	N/I	N/I	N/I	N/I
N	Brush Disposal	A	A	A	A
O	Restoration of Lands	A	A	A	A
P	Permits				
Q	Matters Not Inconsistent	A	A	A	A
R	Sections 8 to 12 / 14 to 16 M.V.L.U.R.	A	A	A	A
S	Quarrying Methods	N/A	N/A	N/A	N/A
T	Comments	ix.	x.	xi.	xii.



ENVIRONMENTAL INSPECTION REPORT

Part 4 of 7

Permittee:	Imperial Oil Resources Venture Ltd. 237 Fourth Avenue S.W. P.O. Box 2480, Station M, Calgary, AB T2P 3M9	
Land Use Permit No.	S03S-009	Permit Expiry 11 January, 2009
Quarrying Permit No.		Date Last Previous Inspection 8 March, 2004
Contractor:	COLTKBR	Subcontractor:

Location(s) Inspected:	<p>Granular Site 6.080P Loon River crossing Tieda River crossing Granular Site 6.036AP New cut access to 6.034PA Tieda R. crossing to 6.034PB Creek crossing access to 6.012P KM 127 creek crossing (near SKG5) Granular Site 5.041P Fuel sloop and drill shack at KM 130 Granular Site 3.03P C.N.T. trail near Gwich'in border Helipad near Gwich'in border</p>	<p>Granular Site 6.077P C.N.T. trail north of Ft Goodhope (south half) Abandoned fuel storage site north of Tieda R. Granular Site 6.034PA Granular Site 6.034PB KM 97 creek crossing (south of SKG8) Granular Site 6.012P Helipad #19 (near SKG5) KM 130 creek crossing (near access 5.036P) Granular Site 5.036P Granular Site 5.023P Creek crossing near Gwich'in border</p>
------------------------	--	---

Current Stage of Operation:	work in progress
-----------------------------	------------------

Program Modifications Approved:	
---------------------------------	--

	Operating Condition	Condition of Operation "A" - Acceptable "U" - Unacceptable "N/A" - Not Applicable "N/I" - Not Inspected			
		6.012P access creek crossing	6.012P	KM 127 creek crossing	Helipad #19
A	Location as Permitted	A	A	A	A
B	Timing as Permitted	A	A	A	A
C	Equipment as Approved (Type & Size)	N/I	N/I	N/I	N/I
D	Methods & Techniques	A	A	A	A
E	Facilities	N/I	N/I	N/I	N/I
F	Erosion (Control or Prevention)	A	A	A	A
G	Chemicals	N/I	N/I	N/I	N/I
H	Wildlife and Fisheries Habitat (Protection)	A	A	A	A
I	Wastes	A	A	A	A
J	Historical / Archaeological Sites	N/I	N/I	N/I	N/I
K	Ecological Resources	N/I	N/I	N/I	N/I
M	Fuel Storage	N/I	N/I	N/I	A* * see comments
N	Brush Disposal	A	A	A	A
O	Restoration of Lands	A	A	A	A
P	Permits				
Q	Matters Not Inconsistent	A	A	A	A
R	Sections 8 to 12 / 14 to 16 M.V.L.U.R.	A	A	A	A
S	Quarrying Methods	N/A	N/A	N/A	N/A
T	Comments	xiii.	xiv.	xv.	xvi.



ENVIRONMENTAL INSPECTION REPORT

Part 5 of 7

Permittee:	Imperial Oil Resources Venture Ltd. 237 Fourth Avenue S.W. P.O. Box 2480, Station M, Calgary, AB T2P 3M9	
Land Use Permit No.	S03S-009	Permit Expiry 11 January, 2009
Quarrying Permit No.		Date Last Previous Inspection 8 March, 2004
Contractor:	COLTKBR	Subcontractor:

Location(s) Inspected:	<p>Granular Site 6.080P Loon River crossing Tieda River crossing Granular Site 6.036AP New cut access to 6.034PA Tieda R. crossing to 6.034PB Creek crossing access to 6.012P KM 127 creek crossing (near SKG5) Granular Site 5.041P Fuel sloop and drill shack at KM 130 Granular Site 3.03P C.N.T. trail near Gwich'in border Helipad near Gwich'in border</p>	<p>Granular Site 6.077P C.N.T. trail north of Ft Goodhope (south half) Abandoned fuel storage site north of Tieda R. Granular Site 6.034PA Granular Site 6.034PB KM 97 creek crossing (south of SKG8) Granular Site 6.012P Helipad #19 (near SKG5) KM 130 creek crossing (near access 5.036P) Granular Site 5.036P Granular Site 5.023P Creek crossing near Gwich'in border</p>
------------------------	--	---

Current Stage of Operation: work in progress

Program Modifications Approved:

Condition of Operation "A" - Acceptable "U" - Unacceptable "N/A" - Not Applicable "N/I" - Not Inspected		Aspect Inspected	
Operating Condition			
	5.041P	KM 130 creek crossing	KM 130 drill shack 5.036P
A Location as Permitted	A	A	A
B Timing as Permitted	A	A	A
C Equipment as Approved (Type & Size)	N/I	N/I	* N/I * see comments
D Methods & Techniques	A	A	N/A A
E Facilities	N/I	N/I	N/A N/I
F Erosion (Control or Prevention)	A	A	N/A A
G Chemicals	N/I	N/I	N/I N/I
H Wildlife and Fisheries Habitat (Protection)	A	A*	* A * see comments
I Wastes	A	A	* A * see comments
J Historical / Archaeological Sites	N/I	N/I	N/A N/I
K Ecological Resources	N/I	N/I	N/A N/I
M Fuel Storage	N/I	N/I	N/I A * see comments
N Brush Disposal	A	A*	N/A A * see comments
O Restoration of Lands	A	A	N/A A
P Permits			
Q Matters Not Inconsistent	A	A	A
R Sections 8 to 12 / 14 to 16 M.V.L.U.R.	A	A	A
S Quarrying Methods	N/A	N/A	N/A N/A
T Comments	xvii.	xviii.	xix. xx.



ENVIRONMENTAL INSPECTION REPORT

Part 6 of 7

Permittee:	Imperial Oil Resources Venture Ltd. 237 Fourth Avenue S.W. P.O. Box 2480, Station M, Calgary, AB T2P 3M9		
Land Use Permit No.	S03S-009	Permit Expiry	Date Last Previous Inspection
Quarrying Permit No.		11 January, 2009	8 March, 2004
Contractor:	COLTKBR	Subcontractor:	

Location(s) Inspected:	<p>Granular Site 6.080P Loon River crossing Tieda River crossing Granular Site 6.036AP New cut access to 6.034PA Tieda R. crossing to 6.034PB Creek crossing access to 6.012P KM 127 creek crossing (near SKG5) Granular Site 5.041P Fuel sloop and drill shack at KM 130 Granular Site 3.03P C.N.T. trail near Gwich'in border Helipad near Gwich'in border</p>	<p>Granular Site 6.077P C.N.T. trail north of Ft Goodhope (south half) Abandoned fuel storage site north of Tieda R. Granular Site 6.034PA Granular Site 6.034PB KM 97 creek crossing (south of SKG8) Granular Site 6.012P Helipad #19 (near SKG5) KM 130 creek crossing (near access 5.036P) Granular Site 5.036P Granular Site 5.023P Creek crossing near Gwich'in border</p>
------------------------	--	---

Current Stage of Operation:	work in progress
-----------------------------	------------------

Program Modifications Approved:	
---------------------------------	--

Operating Condition	Condition of Operation "A" - Acceptable "U" - Unacceptable "N/A" - Not Applicable "N/I" - Not Inspected		
	3.03P	5.023P	Aspect Inspected
A Location as Permitted	A	A	Creek crossing near Gwich'in
B Timing as Permitted	A	A	Creek crossing near Gwich'in
C Equipment as Approved (Type & Size)	A	N/I	Creek crossing near Gwich'in
D Methods & Techniques	A	A	Creek crossing near Gwich'in
E Facilities	N/I	N/I	Creek crossing near Gwich'in
F Erosion (Control or Prevention)	A	A	Creek crossing near Gwich'in
G Chemicals	N/I	N/I	Creek crossing near Gwich'in
H Wildlife and Fisheries Habitat (Protection)	A	A	Creek crossing near Gwich'in
I Wastes	A	A	Creek crossing near Gwich'in
J Historical / Archaeological Sites	N/I	N/I	Creek crossing near Gwich'in
K Ecological Resources	N/I	N/I	Creek crossing near Gwich'in
M Fuel Storage	N/I	N/I	Creek crossing near Gwich'in
N Brush Disposal	A	A	Creek crossing near Gwich'in
O Restoration of Lands			* see comments
P Permits			
Q Matters Not Inconsistent	A	A	
R Sections 8 to 12 / 14 to 16 M.V.L.U.R.	A	A	
S Quarrying Methods	N/A	N/A	
T Comments	xxi.	xxii.	xxiii.



ENVIRONMENTAL INSPECTION REPORT

Part 7 of 7

Permittee:	Imperial Oil Resources Venture Ltd. 237 Fourth Avenue S.W. P.O. Box 2480, Station M, Calgary, AB T2P 3M9	
Land Use Permit No.	S03S-009	Permit Expiry
Quarrying Permit No.		11 January, 2009
Contractor:	COLTKBR	Date Last Previous Inspection
		8 March, 2004
		Subcontractor:

Location(s) Inspected:	<p>Granular Site 6.080P Loon River crossing Tieda River crossing Granular Site 6.036AP New cut access to 6.034PA Tieda R. crossing to 6.034PB Creek crossing access to 6.012P KM 127 creek crossing (near SKG5) Granular Site 5.041P Fuel sloop and drill shack at KM 130 Granular Site 3.03P C.N.T. trail near Gwich'in border Helipad near Gwich'in border</p>	<p>Granular Site 6.077P C.N.T. trail north of Ft Goodhope (south half) Abandoned fuel storage site north of Tieda R. Granular Site 6.034PA Granular Site 6.034PB KM 97 creek crossing (south of SKG8) Granular Site 6.012P Helipad #19 (near SKG5) KM 130 creek crossing (near access 5.036P) Granular Site 5.036P Granular Site 5.023P Creek crossing near Gwich'in border</p>
------------------------	--	---

Current Stage of Operation:	work in progress
-----------------------------	------------------

Program Modifications Approved:	
---------------------------------	--

Condition of Operation "A" - Acceptable "U" - Unacceptable "N/A" - Not Applicable "N/I" - Not Inspected	
Operating Condition	Aspect Inspected
A Location as Permitted	Helipad near Gwich'in border
B Timing as Permitted	A
C Equipment as Approved (Type & Size)	A
D Methods & Techniques	A
E Facilities	N/I
F Erosion (Control or Prevention)	A
G Chemicals	N/I
H Wildlife and Fisheries Habitat (Protection)	A
I Wastes	A
J Historical / Archaeological Sites	N/I
K Ecological Resources	N/I
M Fuel Storage	A*
N Brush Disposal	A
O Restoration of Lands	
P Permits	
Q Matters Not Inconsistent	A
R Sections 8 to 12 / 14 to 16 M.V.L.U.R.	A
S Quarrying Methods	N/A
T Comments	xxv.
	* see comments

Explanatory Remarks (attach page 2 if required)

- i. operations commencing - aerial inspection conducted only
- ii. operations commencing - aerial inspection conducted only
- iii. work complete - snow fill removed - aerial inspection conducted only
- iv. trail still being used in north half (trail in south half being used by Ft. Goodhope residence to collect firewood) - trail and all accesses to granular sites snow covered and packed - little deterioration observed at this time - aerial inspection conducted only - looks good
- v. no snow fill used to cross Tieda River - north slope access where slope previously cut packed snow covered - route no longer being used - aerial inspection conducted only
- vi. fuel storage site abandoned - appropriate site - area appears clean - aerial inspection conducted only
- vii. work complete - site looks OK - aerial inspection conducted only
- viii. work complete - site looks OK - aerial inspection conducted only
- ix. work complete - access no longer used - access looks OK - aerial inspection conducted only
- x. work complete - site looks OK - aerial inspection conducted only
- xi. work complete - snow fill removed - aerial inspection conducted only
- xii. snow fill not yet removed - advised will be removed at end of project completion via snowmachine and shovels - creek crossing narrow - aerial inspection conducted only
- xiii. work complete - snow fill removed - aerial inspection conducted only
- xiv. work complete - site looks OK - aerial inspection conducted only
- xv. work complete - snow fill removed - aerial inspection conducted only
- xvi. 6 45 gal. helicopter fuel left on site - advised will be removed later
- xvii. work complete - site looks OK - aerial inspection conducted only
- xviii. snow fill removed - ground inspected - some sticks still in creek - to be removed
- xix. observed anti freeze leaking from drill shack onto ground - inspect inside shack - observe leak originating from generator - COLTKBR rep. radioed to mechanic - drip pan placed under affected area - to be cleaned before removal of drill shack - fuel sloop also inspected on site - spill kit on site - not problems
- xx. work complete - site looks OK - aerial inspection conducted only
- xxi. work in progress - no problems observed - aerial inspection conducted only
- xxii. work in progress - no problems observed - aerial inspection conducted only
- xxiii. trail still being used - some dark areas observed on trail - may be from soot from burnt trees - trail still snow packed
- xxiv. crossing still being used - snow fill appears clean - to be removed on completion - aerial inspection conducted only
- xxv. 29 45 gal. helicopter fuel left on site - advised will be removed later

General Comments

- accompanied on inspection by Rob Hunter COLTKBR Environmental Advisor and Stan Paradoski Esso representative
- all access roads and work areas snow pack - no disturbed or exposed soil
- all sites free of garbage
- minimal clearing of access roads and work sites

Representative Signature

Lorin M. Esso

Inspector's Signature



Indian and Northern
Affairs Canada


www.inac.gc.ca

Affaires indiennes
et du Nord Canada

www.ainc.gc.ca

Box 126
Norman Wells, NT
X0E 0V0

Imperial Oil Resources Venture Ltd.
237 Fourth Avenue S.W.
P.O. Box 2480, Station M
CALGARY, AB
T2P 3M9



Your file - Votre référence

Our file - Notre référence

Re: Land use Permit S03S - 009

On 11 March, an inspection (report attached) was conducted on your operations in and around Hare Indian River crossing, C.N.T. trail north of Ft. Goodhope, Frost Heave Site #1, Loon River crossing and Ft. Goodhope sleigh camp field modification location. The location of your request for field modifications to amend the access route to Granular Sites 6.034PB and 6.034PA was inspected via air as well.

If you have any questions regarding this inspection please feel free to contact me at (867) 587-2912.

Thank you

Louis Marion
Resource Management Officer III, pipeline
I.N.A.C. - North Mackenzie District

cc. Inuvik District Files
Sahtu Land and Water Board

Canada



ENVIRONMENTAL INSPECTION REPORT

Part 1 of 2

Permittee:	Imperial Oil Resources Venture Ltd. 237 Fourth Avenue S.W. P.O. Box 2480, Station M, Calgary, AB T2P 3M9		
Land Use Permit No.	S03S-009	11 January, 2009	4 March, 2004
Quarrying Permit No.			
Contractor:	COLTKBR	Subcontractor:	

Permit Expiry Date>Last Previous Inspection

Location(s) Inspected:	Hare Indian crossing south test hole and access Hare Indian crossing north test hole and access C.N.T. trail north of Ft. Goodhope FH#1 and access Sleigh camp location south of Ft. Goodhope Loon River crossing
------------------------	--

Current Stage of Operation:	work in progress
-----------------------------	------------------

Program Modifications Approved:	access route across Loon River access route to Granular Sites 6.034PB and 6.034PA
---------------------------------	--

Condition of Operation "A" - Acceptable "U" - Unacceptable "N/A" - Not Applicable "N/I" - Not Inspected

	Operating Condition	Aspect Inspected			
		Hare Indian south and access	Hare Indian north and access	C.N.T trail	FH#1 and access
A	Location as Permitted	A	A	A	A
B	Timing as Permitted	A	A	A	A
C	Equipment as Approved (Type & Size)	N/I	A	A	A
D	Methods & Techniques	A	A	A	A
E	Facilities	N/I	N/I	N/I	N/I
F	Erosion (Control or Prevention)	A	A	A	A
G	Chemicals	N/I	N/I	N/I	N/I
H	Wildlife and Fisheries Habitat (Protection)	A	A	A	A
I	Wastes	A	A	N/I	N/I
J	Historical / Archaeological Sites	N/I	N/I	N/I	N/I
K	Ecological Resources	N/I	N/I	N/I	N/I
M	Fuel Storage	N/I	N/I	N/I	N/I
N	Brush Disposal	A	A	A	A
O	Restoration of Lands	A	A*	A*	A*
P	Permits				* see comments
Q	Matters Not Inconsistent	A	A	A	A
R	Sections 8 to 12 / 14 to 16 M.V.L.U.R.	A	A	A	A
S	Quarrying Methods	N/A	N/A	N/A	N/A
T	Comments	i.	ii.	iii.	iv.



ENVIRONMENTAL INSPECTION REPORT

Part 2 of 2

Permittee:	Imperial Oil Resources Venture Ltd. 237 Fourth Avenue S.W. P.O. Box 2480, Station M, Calgary, AB T2P 3M9		
Land Use Permit No.	S03S-009	Permit Expiry Date	Last Previous Inspection
Quarrying Permit No.		11 January, 2009	4 March, 2004
Contractor:	COLTKBR	Subcontractor:	

Location(s) Inspected:	Hare Indian crossing south test hole and access Hare Indian crossing north test hole and access C.N.T. trail north of Ft. Goodhope FH#1 and access Sleigh camp location south of Ft. Goodhope Loon River crossing
------------------------	---

Current Stage of Operation:	work in progress
-----------------------------	------------------

Program Modifications Approved:	access route across Loon River access route to Granular Sites 6.034PB and 6.034PA
---------------------------------	--

Condition of Operation "A" - Acceptable "U" - Unacceptable "N/A" - Not Applicable "N/I" - Not Inspected

	Operating Condition	Aspect Inspected		
		Loon River crossing	Camp location	
A	Location as Permitted	A	A	
B	Timing as Permitted	A	A	
C	Equipment as Approved (Type & Size)	A	N/I	
D	Methods & Techniques	A	A	
E	Facilities	N/I	N/I	
F	Erosion (Control or Prevention)	A	A	
G	Chemicals	N/I	N/I	
H	Wildlife and Fisheries Habitat (Protection)	A	A	
I	Wastes	A	A	
J	Historical / Archaeological Sites	N/I	N/I	
K	Ecological Resources	N/I	N/I	
M	Fuel Storage	N/I	N/I	
N	Brush Disposal	A	A	
O	Restoration of Lands	A*	A	* see comments
P	Permits			
Q	Matters Not Inconsistent	A	A	
R	Sections 8 to 12 / 14 to 16 M.V.L.U.R.	A	A	
S	Quarrying Methods	N/A	N/A	
T	Comments	v.	vi.	

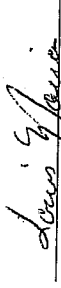
Explanatory Remarks (attach page 2 if required)

- i. operations complete - some flagging tape to be picked up
- ii. work in progress - looks good
- iii. work in progress as far as Tieda River - trail inspected via air only - trail minimal clearing and well snow packed - looks good
- iv. work in progress - site and access inspected via air only - looks good
- v. work in progress - minimal shoreline clearing - banks well snow packed - snow obtained from small nearby lake - inspect original route - very steep valley slopes - modified route much less impact
- vi. work complete - all equipment removed from site - all brush piles along edge pulled back and spread around site - excellent work

General Comments

- accompanied on inspection by Rob Hunter COL TKBR Environmental Advisor and Earl Green Esso representative
- all access roads and work areas snow pack - no disturbed or exposed soil
- all sites free of garbage
- minimal clearing of access roads and work sites
- inspect via air location of requested field modification for access route to Granular Sites 6.034PB and 6.034PA - area of new cut sparsely vegetated stunted spruce in fairly flat terrain - crossing of Tieda River should pose little impact


Representative Signature


Inspector's Signature



Box 126

Norman Wells, NT
X0E 0V0



Your file - Votre référence

Our file - Notre référence

Imperial Oil Resources Venture Ltd.
237 Fourth Avenue S.W.
P.O. Box 2480, Station M
CALGARY, AB
T2P 3M9

Re: Land use Permit S03S - 009

On 4 March, an inspection (report attached) was conducted on your operations in and around Hanna Ck crossing into Borrow Site #7.016P, Borrow Site #6.089P, Water Source Lake #SKG26, Frost Heave Site #2, Ft. Goodhope sleigh camp field modification location, Rabbit Skin Trail, Staging area north of Hare Indian River, Water Source Lake #SKG24, Donnelly River crossing, and Borrow Site #7.016P.

If you have any questions regarding this inspection please feel free to contact me at (867) 587-2912.

Thank you

Louis Marion
Resource Management Officer III, Pipeline
I.N.A.C. - North Mackenzie District

cc. Inuvik District Files
Sahtu Land and Water Board

Canada



ENVIRONMENTAL INSPECTION REPORT

Part 1 of 3

Permittee:	Imperial Oil Resources Venture Ltd. 237 Fourth Avenue S.W. P.O. Box 2480, Station M, Calgary, AB T2P 3M9		
Land Use Permit No.	S03S-009	Permit Expiry Date	11 January, 2009
Quarrying Permit No.		Last Previous Inspection	25 February, 2004
Contractor:	COLTKBR	Subcontractor:	

Location(s) Inspected:	Hanna Creek crossing into 7.016P Water source SKG26 Location of Ft. Goodhope sleigh camp field modification Rabbit Skin Trail Water source SKG24 7.016P	6.089P FH#2 Staging area north of Hare Indian River Donnelly River Crossing
------------------------	--	--

Current Stage of Operation:	work in progress
-----------------------------	------------------

Program Modifications Approved:	
---------------------------------	--

Operating Condition	Condition of Operation "A" - Acceptable "U" - Unacceptable "N/A" - Not Applicable "N/I" - Not Inspected			
	Hanna Creek	6.089P	SKG26	FH#2
A Location as Permitted	A	A	A	A
B Timing as Permitted	A	A	A	A
C Equipment as Approved (Type & Size)	N/I	N/I	N/I	A
D Methods & Techniques	A	A	A	A
E Facilities	N/A	N/A	N/A	N/A
F Erosion (Control or Prevention)	A	A	A	A
G Chemicals	N/I	N/I	N/I	N/I
H Wildlife and Fisheries Habitat (Protection)	A	A	A	A
I Wastes	A	A	A	A
J Historical / Archaeological Sites	N/I	N/I	N/I	N/I
K Ecological Resources	N/I	N/I	N/I	N/I
M Fuel Storage	N/I	N/I	N/I	N/I
N Brush Disposal	A	A*	A	A
O Restoration of Lands	A	A*	A	A
P Permits				
Q Matters Not Inconsistent	A	A	A	A
R Sections 8 to 12 / 14 to 16 M.V.L.U.R.	A	A	A	A
S Quarrying Methods	N/A	N/A	N/A	N/A
T Comments	i.	ii.	iii.	iv.



ENVIRONMENTAL INSPECTION REPORT

Part 2 of 3

Permittee:	Imperial Oil Resources Venture Ltd. 237 Fourth Avenue S.W. P.O. Box 2480, Station M, Calgary, AB T2P 3M9		
Land Use Permit No.	S03S-009	Permit Expiry Date	11 January, 2009
Quarrying Permit No.		Last Previous Inspection	25 February, 2004
Contractor:	COLTKBR	Subcontractor:	

Location(s) Inspected:	Hanna Creek crossing into 7.016P Water source SKG26 Location of Ft. Goodhope sleigh camp field modification Rabbit Skin Trail Water source SKG24 7.016P	6.089P FH#2 Staging area north of Hare Indian River Donnelly River Crossing
------------------------	--	--

Current Stage of Operation:	work in progress
-----------------------------	------------------

Program Modifications Approved:	
---------------------------------	--

Condition of Operation "A" - Acceptable "U" - Unacceptable "N/A" - Not Applicable "N/I" - Not Inspected

Operating Condition	Aspect Inspected			
	Camp Location	Rabbit Skin Trail	Hare Indian Staging Area	SKG24
A Location as Permitted	A	A	A	A
B Timing as Permitted	A	A	A	A
C Equipment as Approved (Type & Size)	N/I	N/I	A	A
D Methods & Techniques	A	A	A	A* * see comments
E Facilities	N/A	N/A	N/A	N/A
F Erosion (Control or Prevention)	A	A	A	A
G Chemicals	N/I	N/I	N/I	N/I
H Wildlife and Fisheries Habitat (Protection)	A	A	A	A
I Wastes	A*	A	A	N/I * see comments
J Historical / Archaeological Sites	N/I	N/I	N/I	N/I
K Ecological Resources	N/I	N/I	N/I	N/I
M Fuel Storage	N/I	N/I	A	N/I
N Brush Disposal	A*	A	A	A * see comments
O Restoration of Lands	A*	A	A	A * see comments
P Permits				
Q Matters Not Inconsistent	A	A	A	A
R Sections 8 to 12 / 14 to 16 M.V.L.U.R.	A	A	A	A
S Quarrying Methods	N/A	N/A	N/A	N/A
T Comments	v.	vi.	vii.	viii.



ENVIRONMENTAL INSPECTION REPORT

Part 3 of 3

Permittee:	Imperial Oil Resources Venture Ltd. 237 Fourth Avenue S.W. P.O. Box 2480, Station M, Calgary, AB T2P 3M9		
Land Use Permit No.	S03S-009	Permit Expiry Date	11 January, 2009
Quarrying Permit No.		Last Previous Inspection	25 February, 2004
Contractor:	COLTKBR	Subcontractor:	

Location(s) Inspected:	Hanna Creek crossing into 7.016P Water source SKG26 Location of Ft. Goodhope sleigh camp field modification Rabbit Skin Trail Water source SKG24 7.016P	6.089P FH#2 Staging area north of Hare Indian River Donnelly River Crossing
------------------------	--	--

Current Stage of Operation:	work in progress
-----------------------------	------------------

Program Modifications Approved:	
---------------------------------	--

Operating Condition	Condition of Operation "A" - Acceptable "U" - Unacceptable "N/A" - Not Applicable "N/I" - Not Inspected	
	Aspect Inspected	Aspect Inspected
	Donnelly River Crossing	7.016P
A Location as Permitted	A	A
B Timing as Permitted	A	A
C Equipment as Approved (Type & Size)	N/I	N/I
D Methods & Techniques	A	A*
E Facilities	N/A	N/A
F Erosion (Control or Prevention)	A	A
G Chemicals	N/I	N/I
H Wildlife and Fisheries Habitat (Protection)	A	A
I Wastes	A	A
J Historical / Archaeological Sites	N/I	N/I
K Ecological Resources	N/I	N/I
M Fuel Storage	N/I	N/I
N Brush Disposal	A	A*
O Restoration of Lands	A	A*
P Permits		
Q Matters Not Inconsistent	A	A
R Sections 8 to 12 / 14 to 16 M.V.L.U.R.	A	A
S Quarrying Methods	N/A	N/A
T Comments	ix.	x.

Explanatory Remarks (attach page 2 if required)	
---	--

- i. all equipment removed from 7.016P - snow fill V-notched - look good
- ii. all equipment removed from site - some leaners left standing and slash in piles - to be cut and spread out
- iii. source no longer being used by COLTKBR
- iv. sampling continuing
- v. site cleared and well snow packed - camp removed -garbage container on site to be removed - slash piles along edge of ROW to be pulled out and spread
- vi. well snow packed trail - still in use by COLTKBR and local traffic
- vii. various equipment, vehicles and 2 fuel sloops on site with spill kits - site clean and well kept - no visible spills
- viii. area cleared close to lake unnecessary - lake access cleared but no water removed
- ix. work still in progress
- x. work complete - problem areas cleaned up

General Comments

- accompanied on inspection by Rob Hunter COLTKBR Environmental Advisor
- all access roads and work areas snow pack - no disturbed or exposed soil
- all sites free of garbage
- minimal clearing of access roads and work sites
- water truck checked for mesh on water intake hose - OK

Representative Signature

Louis Y. Mason

Inspector's Signature



Box 126

Norman Wells, NT

X0E 0V0

Your file - Votre référence

Our file - Notre référence

27 February, 2004

Imperial Oil Resources Venture Ltd.
237 Fourth Avenue S.W.
P.O. Box 2480, Station M
CALGARY, AB
T2P 3M9

Re: Land use Permit S03S - 009

On 25 February, an inspection (report attached) was conducted on your operations in and around Borrow #7.003AP, #20.114P, Donnelly River crossing, Frost Heave Sites FH #3 and #4, an unnamed lake where a field modification was approved to collect snow for the Hanna Creek crossing and the snow fill at Hanna Creek crossing.

If you have any questions regarding this inspection please feel free to contact me at (867) 587-2912.

Thank you

Louis Marion
Resource Management Officer III, Pipeline
I.N.A.C. - North Mackenzie District

cc. Inuvik District Files
Sahtu Land and Water Board



ENVIRONMENTAL INSPECTION REPORT

Part 1 of 2

Permittee:	Imperial Oil Resources Venture Ltd. 237 Fourth Avenue S.W. P.O. Box 2480, Station M, Calgary, AB T2P 3M9		
Land Use Permit No.	S03S-009	Permit Expiry Date	11 January, 2009
Quarrying Permit No.		Last Previous Inspection	17 February, 2004
Contractor:	COLTKBR	Subcontractor:	

Location(s) Inspected:	7.003AP FH #3 snow collection lake for Hanna Ck crossing into 7.016P FH #4	20.114P Donnelly River crossing Hanna Ck crossing into 7.016P
------------------------	---	---

Current Stage of Operation:	work in progress
-----------------------------	------------------

Program Modifications Approved:	
---------------------------------	--

Operating Condition	Condition of Operation "A" - Acceptable "U" - Unacceptable "N/A" - Not Applicable "N/I" - Not Inspected		
	20.114P	7.003AP	FH #3 Donnelly River
A Location as Permitted	A	A	A
B Timing as Permitted	A	A	A
C Equipment as Approved (Type & Size)	N/I	A	N/I
D Methods & Techniques	A	A	A
E Facilities	N/A	N/A	N/A
F Erosion (Control or Prevention)	A	A	A
G Chemicals	N/I	N/I	N/I
H Wildlife and Fisheries Habitat (Protection)	A	A	A
I Wastes	A	A	A
J Historical / Archaeological Sites	N/I	N/I	N/I
K Ecological Resources	N/I	N/I	N/I
M Fuel Storage	N/I	N/I	N/I
N Brush Disposal	A	A	A
O Restoration of Lands	see comments	N/I	N/I
P Permits			
Q Matters Not Inconsistent	A	A	A
R Sections 8 to 12 / 14 to 16 M.V.L.U.R.	see comments	see comments	A
S Quarrying Methods	N/A	N/A	N/A
T Comments	i	ii.	iii.



ENVIRONMENTAL INSPECTION REPORT

Part 2 of 2

Permittee:	Imperial Oil Resources Venture Ltd. 237 Fourth Avenue S.W. P.O. Box 2480, Station M, Calgary, AB T2P 3M9		
Land Use Permit No.	S03S-009	11 January, 2009	17 February, 2004
Quarrying Permit No.			
Contractor:	COLTKBR	Subcontractor:	

Permit Expiry Date Last Previous Inspection

Location(s) Inspected:	7.003AP FH #3 snow collection lake for Hanna Ck crossing into 7.016P FH #4	20.114P Donnelly River crossing Hanna Ck crossing into 7.016P
------------------------	---	---

Current Stage of Operation:	work in progress
-----------------------------	------------------

Program Modifications Approved:	
---------------------------------	--

Condition of Operation "A" - Acceptable "U" - Unacceptable "N/A" - Not Applicable "N/I" - Not Inspected

	Operating Condition	Aspect Inspected		
		snow collection lake	FH #4	Hanna Creek
A	Location as Permitted	A	A	A
B	Timing as Permitted	A	A	A
C	Equipment as Approved (Type & Size)	N/I	N/I	N/I
D	Methods & Techniques	A	A	A
E	Facilities	N/A	N/A	N/A
F	Erosion (Control or Prevention)	A	A	A
G	Chemicals	N/I	N/I	N/I
H	Wildlife and Fisheries Habitat (Protection)	A	A	A
I	Wastes	A	A	A
J	Historical / Archaeological Sites	N/I	N/I	N/I
K	Ecological Resources	N/I	N/I	N/I
M	Fuel Storage	N/I	N/I	N/I
N	Brush Disposal	A	A	A
O	Restoration of Lands	A	A	N/I
P	Permits			
Q	Matters Not Inconsistent	A	A	A
R	Sections 8 to 12 / 14 to 16 M.V.L.U.R.	A	A	A
S	Quarrying Methods	N/A	N/A	N/A
T	Comments	v.	vi.	vii.


Explanatory Remarks (attach page 2 if required)

- i. test hole #1 still open - to be filled in
- ii. some leaners left standing - to be removed
- test hole #1 - fuel leak observed on Nodwell from parking on an angle (fuel leaking from fuel tank) - sorbent sheets placed under leak - operator to level Nodwell to terminate leak - also drip pan not placed under parked Nodwell but leaning against Nodwell - operator advised to correct it
- iii. area cleared - drilling yet to be completed
- iv. no drilling in river - shoreline left vegetated - eagle nest (?) observed beside river on north bank beside ROW (unknown if active during nesting season - south side drill sites access from south end down hill which has border line access with wheeled vehicles presently has restricted access and at this time well snow packed and protected
- v. snow removal completed
- vi. work completed
- vii. snow fill crossing completed - only clean snow in fill - shoreline disturbance minimal and hand cleared - excellent example of proper crossing

General Comments

- accompanied on inspection by Rob Hunter COLTKBR Environmental Advisor
- all access roads and work areas snow pack - no disturbed or exposed soil
- all sites free of garbage
- minimal clearing of access roads and work sites

Representative Signature



Inspector's Signature



Indian and Northern
Affairs Canada
www.inac.gc.ca

Affaires indiennes
et du Nord Canada
www.ainc.gc.ca


Box 126
Norman Wells, NT
X0E 0V0

Your file - Votre référence

Our file - Notre référence

18 February, 2004

Imperial Oil Resources Venture Ltd.
237 Fourth Avenue S.W.
P.O. Box 2480, Station M
CALGARY, AB
T2P 3M9



Re: Land use Permit S03S - 009

On 17 February, an inspection (report attached) was conducted on your operations in and around Borrow #7.016P, #7.015P, Frost Heave Site #FH 4 and an unnamed lake where a field modification was approved to collect snow for the Hanna Creek crossing.

The observations made on this inspection comply with the terms and conditions of your permit.

If you have any questions regarding this inspection please feel free to contact me at (867) 587-2912.

Thank you

Louis Marion
Land Use Inspector/Water Inspector
I.N.A.C. - North Mackenzie District

cc. Inuvik District Files
Sahtu Land and Water Board

Canada



ENVIRONMENTAL INSPECTION REPORT

Permittee:	Imperial Oil Resources Venture Ltd. 237 Fourth Avenue S.W. P.O. Box 2480, Station M, Calgary, AB T2P 3M9		
------------	--	--	--

Land Use Permit No.	S03S-009	Permit Expiry Date	Last Previous Inspection
Quarrying Permit No.		11 January, 2009	Initial
Contractor:	COLTKBR	Subcontractor:	

Location(s) Inspected:	7.016P access road FH#4	7.015P Snow collection lake for Hanna Ck crossing
------------------------	----------------------------	--

Current Stage of Operation:	start up in progress
-----------------------------	----------------------

Program Modifications Approved:	Snow collection lake for Hanna Ck crossing into 7.016P
---------------------------------	--

Condition of Operation "A" - Acceptable "U" - Unacceptable "N/A" - Not Applicable "N/I" - Not Inspected

Operating Condition	Aspect Inspected			
	access road to 7.016P	7.015P	FH#4	snow collection lake
A Location as Permitted	A	A	A	A
B Timing as Permitted	A	A	A	A
C Equipment as Approved (Type & Size)	N/I	A	A	A
D Methods & Techniques	A	A	A	A
E Facilities	N/A	N/A	N/A	N/A
F Erosion (Control or Prevention)	N/I	A	A	A
G Chemicals	N/I	N/I	N/I	N/A
H Wildlife and Fisheries Habitat (Protection)	N/I	A	A	A
I Wastes	N/I	A	A	N/A
J Historical / Archaeological Sites	N/I	N/I	N/I	N/I
K Ecological Resources	N/I	N/I	N/I	N/I
M Fuel Storage	N/I	N/I	N/I	N/I
N Brush Disposal	A	A	A	no fuel stored any site
O Restoration of Lands	N/I	N/I	N/I	N/I
P Permits				
Q Matters Not Inconsistent	N/I	A	A	A
R Sections 8 to 12 / 14 to 16 M.V.L.U.R.	N/I	A	A	A
S Quarrying Methods	N/A	N/A	N/A	N/A
T	i	ii	iii	iv.

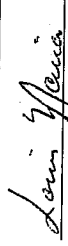
Explanatory Remarks (attach page 2 if required)

- i. Access into 7.016P closed (flagged off) at winter road -observations taken of access road from winter road.
- ii. Work at 7.015P continuing
- iii. Work at FH#4 continuing
- iv. Snow stripping off lake and stock piling continuing

General Comments

- all access roads and work areas snow packed - no disturbed or exposed soil
- all sites free of garbage
- minimal clearing of access roads and work sites
- fire wood cut and stacked where warranted

Representative Signature


Inspector's Signature



Indian and Northern Affairs Canada
 Affaires indiennes et du Nord Canada
 www.aic.gc.ca (867) 777-2090
 Fax: (867) 777-2090

Inuvialuit Inspection Reports
 (10 pages).

North Mackenzie District
 P.O. Box 2100
 INUVIK, NT X0E 0T0

Your file - Votre référence

03.06.18

Our file - Notre référence

Imperial Oil Resources Ventures Limited
 237 Fourth Avenue, S.W.
 P.O. Box 2480, Station M
 CALGARY, AB T2P 3M9

Attention: Peter D. Grout
 Manager, Regulatory Affairs

Dear Mr. Grout

**Re: Land Use Permit N2002S0041
 Field Geotechnical Investigation Program**

On 03.06.13, Robert Walker, Resource Management Officer, conducted an inspection of your operation under the above mentioned Land Use Permit.

Enclosed is a copy of the Environmental Inspection Report which is self explanatory.

If you have any questions, do not hesitate to give me a call.

Yours truly




R.A. Cockney
 District Manager

cc: Resource Management Officer III - Inuvik

Canada

Printed on recycled paper - Imprimé sur papier recyclé





ENVIRONMENTAL INSPECTION REPORT

Permittee:	Imperial Oil ventures Ltd. , PO Box 2480 Station M, Calgary, Ab. T2P 3M9		
Land Use Permit No.	N2002S0041	Permit Expiry Date	April 30 ,2003
Quarrying Permit No.		Last Previous Inspection	April 10 ,2003
Contractor:	Colt KBR	Subcontractor:	

Location(s) Inspected: Taglu to East Branch access and Parsons Lake camp site

Current Stage of Operation: Operation completed.


Program Modifications Approved:


Condition of Operation "A" - Acceptable "U" - Unacceptable "N/A" - Not Applicable "N/I" - Not Inspected

	Operating Condition	Aspect Inspected		
		Access	Camp	Test pit
A	Location as Permitted	A	A	A
B	Timing as Permitted	A	A	A
C	Equipment as Approved	N/A	N/A	N/A
D	Methods & Techniques	N/A	N/A	N/A
E	Facilities	A	N/A	N/A
F	Erosion	N/A	N/A	A
G	Chemicals, Waste	N/A	N/A	N/A
H	Wildlife and Fisheries Habitat	N/A	A	N/A
I	Ecological Resource	N/A	N/A	N/A
K	Fuel Storage	N/A	N/A	N/A
L	Brush Disposal	N/A	N/A	N/A
M	Matters Not Inconsistent	N/A	N/A	N/A
N	Water Engineering	----		
O	Water Supply	----		
P	Restoration			
Q	Quarrying Methods	-----		
R	Sections 12 to 19 T.L.U.R.	A		
S				
T				

Explanatory Remarks (attach page 2 if required)

The access was very hard to follow , thermistors sites were noticeable but cuttings were spread around the holes to lessen impact. Route will be flown once more when vegetation greens up to see if its any more noticeable. No lathe or other debris laying on site. Camp site was quite clean and no noticeable impact to the site was noted . Test pit on NE side of Parsons was also looked at not very apparent , but was done in gravel source so there was very little impact to site.


Inspector's Signature


District Manager



Indian and Northern
Affairs Canada

Affaires indiennes
et du Nord Canada

www.inac.gc.ca

www.ainc.gc.ca

Telephone: (867) 777-3361

Fax: (867) 777-2090

North Mackenzie District

P.O. Box 2100

INUVIK, NT X0E 0T0

Your file - Votre référence

03.04.11

Our file - Notre référence

Imperial Oil Resources Ventures Limited

237 Fourth Avenue, S.W.

P.O. Box 2480, Station M

CALGARY, AB T2P 3M9

Attention: Peter D. Grout
Manager, Regulatory Affairs

Dear Mr. Grout

Re: Land Use Permit N2002S0041
Field Geotechnical Investigation Program

On 03.04.10, Robert Walker, Resource Management Officer, conducted an inspection of your operation under the above mentioned Land Use Permit.

Enclosed is a copy of the Environmental Inspection Report which is self explanatory.

If you have any questions, do not hesitate to give me a call.

Yours truly

R.A. Cockney
District Manager

cc: Resource Management Officer III - Inuvik

Canada



ENVIRONMENTAL INSPECTION REPORT

Permittee:	Imperial Oil Ventures Ltd., P O Box 2480, Station M, Calgary Ab., T2P 3M9		Permit Expiry Date	Last Previous Inspection
Land Use Permit No.	N2002S0041	April 30, 2003	April 2, 2003	
Quarrying Permit No.				
Contractor:	Colt KBR	Subcontractor:	Various	

Location(s) Inspected: Taglu area - Kendall Island Bird Sanctuary

Current Stage of Operation: Finishing drilling on both east and west sides of the sanctuary


Program Modifications Approved: N/A


Condition of Operation "A" - Acceptable "U" - Unacceptable "N/A" - Not Applicable "N/I" - Not Inspected

	Operating Condition	Aspect Inspected	
		Access	
A	Location as Permitted	A	
B	Timing as Permitted	A	
C	Equipment as Approved	A	
D	Methods & Techniques	A	
E	Facilities	A	
F	Erosion	A	
G	Chemicals, Waste	A	
H	Wildlife and Fisheries Habitat	A	
I	Ecological Resource	A	
K	Fuel Storage	A	
L	Brush Disposal	N/A	
M	Matters Not Inconsistent	A	
N	Water Engineering	N/A	
O	Water Supply	N/A	
P	Restoration	N/A	
Q	Quarrying Methods	N/A	
R	Sections 12 to 19 T.L.U.R.	A	
S			
T			

Explanatory Remarks (attach page 2 if required)

All aspects were in good order. Emergency trailer was parked on old staging site at Taglu tower. Fuel sloop contained in snow berm. Access to sites was well packed with snow. Use of channels to access sites was utilized as much as possible.


Inspector's Signature


District Manager



Indian and Northern Affairs Canada
Affaires indiennes et du Nord Canada

www.inac.gc.ca www.ainc.gc.ca

Telephone: (867) 777-3361

Fax: (867) 777-2090

North Mackenzie District
P.O. Box 2100
INUVIK, NT X0E 0T0

Your file - Votre référence

03.04.03

Our file - Notre référence

Imperial Oil Resources Ventures Limited
237 Fourth Avenue, S.W.
P.O. Box 2480, Station M
CALGARY, AB T2P 3M9

Attention: Peter D. Grout
Manager, Regulatory Affairs

Dear Mr. Grout

**Re: Land Use Permit N2002S0041
Field Geotechnical Investigation Program**

On 03.04.02, Robert Walker, Resource Management Officer, conducted an inspection of your operation under the above mentioned Land Use Permit.

Enclosed is a copy of the Environmental Inspection Report. Please note the unacceptable condition in the Explanatory Remarks section of this report. Your attention to this matter is greatly appreciated.

If you have any questions, do not hesitate to give me a call.

Yours truly

R.A. Cockney
District Manager

cc: Resource Management Officer III - Inuvik

Canada



ENVIRONMENTAL INSPECTION REPORT

Permittee:	Imperial Oil Ventures Ltd., P O Box 2480, Station M, Calgary Ab., T2P 3M9		
Land Use Permit No.	N2002S0041	Permit Expiry Date	April 30, 2003
Quarrying Permit No.			March 24, 2003
Contractor:	Colt KBR	Subcontractor:	Various

Last Previous Inspection

Location(s) Inspected: Parsons Lake area - south end of program

Current Stage of Operation: Pulling out of south end to do east Parsons site and one site to west of Parsons lake.

Program Modifications Approved:

Condition of Operation "A" - Acceptable "U" - Unacceptable "N/A" - Not Applicable "N/I" - Not Inspected

Operating Condition	Aspect Inspected	
	Camp	access
A Location as Permitted	A	A
B Timing as Permitted	A	A
C Equipment as Approved	A	A
D Methods & Techniques	A	A
E Facilities	A	A
F Erosion	A	A
G Chemicals, Waste		
H Wildlife and Fisheries Habitat	A	A
I Ecological Resource	A	A
K Fuel Storage	A	U*
L Brush Disposal	N/A	N/A
M Matters Not Inconsistent	A	A
N Water Engineering	N/A	N/A
O Water Supply	N/A	N/A
P Restoration	N/I	N/I
Q Quarrying Methods	N/A	N/A
R Sections 12 to 19 T.L.U.R.	A	A
S		
T		

see note below

Explanatory Remarks (attach page 2 if required)

30 Persons in camp at this time. * Fuel sloop at south staging area had several of the valves open, only tank in use should have valve open. Cat was parked on ice this is a violation of permit condition, this was on private lands. Access looked good, turns on land could be a little wider to prevent tearing up ground.

[Signature]
Inspector's Signature

[Signature]
District Manager



Indian and Northern
Affairs Canada
www.inac.gc.ca
Telephone: (867) 777-3361
Fax: (867) 777-2090

Affaires indiennes
et du Nord Canada
www.ainc.gc.ca
North Mackenzie District
P.O. Box 2100
INUVIK, NT X0E 0T0

Your file - Votre référence

03.03.31

Our file - Notre référence

Imperial Oil Resources Ventures Limited
237 Fourth Avenue, S.W.
P.O. Box 2480, Station M
CALGARY, AB T2P 3M9

Attention: Peter D. Grout
Manager, Regulatory Affairs

Dear Mr. Grout

**Re: Land Use Permit N2002S0041
Field Geotechnical Investigation Program**

On 03.03.24, Conrad Baetz, Resource Management Officer, conducted an inspection of your operation under the above mentioned Land Use Permit.

Enclosed is a copy of the Environmental Inspection Report. Please see the noted condition in the Explanatory Remarks section of this report. Your attention to this matter is greatly appreciated.

If you have any questions, do not hesitate to give me a call.

Yours truly

R.A. Cockney
District Manager

cc: Resource Management Officer III - Inuvik

Canada



ENVIRONMENTAL INSPECTION REPORT

Permittee:	Imperial Oil Resources Ventures Limited P.O. Box 2480, Station M, Calgary AB, T2P 3M9		Permit Expiry Date	Last Previous Inspection
Land Use Permit No.	N2002S0041	April 30, 2003	March 18	
Quarrying Permit No.				
Contractor:	ColtKBR	Subcontractor:		

Location(s) Inspected: Swimming point North to Taglu


Current Stage of Operation: Surveying - opening trail north

Program Modifications Approved: Minor adjustments to access of proposed trail.

Condition of Operation "A" - Acceptable "U" - Unacceptable "N/A" - Not Applicable "N/I" - Not Inspected

	Operating Condition	Aspect Inspected	
		trail	shelter
A	Location as Permitted	A	A
B	Timing as Permitted	A	A
C	Equipment as Approved	A	A
D	Methods & Techniques	A*	A
E	Facilities	N/A	A
F	Erosion	A	A
G	Chemicals, Waste	N/I	N/I
H	Wildlife and Fisheries Habitat	A	A
I	Ecological Resource	A	A
K	Fuel Storage	N/A	A
L	Brush Disposal	N/A	N/A
M	Matters Not Inconsistent	N/I	N/I
N	Water Engineering	N/I	N/I
O	Water Supply	N/A	N/A
P	Restoration	N/I	N/I
Q	Quarrying Methods	N/A	N/A
R	Sections 12 to 19 T.L.U.R.	A	A
S			
T			

* Line to the north of Swimming Point camp looked to be well constructed. Please ensure turns on the trail are not too tight as to force operators to stir up the tundra while turning with the tracked equipment. Should the added traffic (once drilling starts) begin to cause too much disturbance to the areas of little snowcover, ensure the trail is spread out and then brought back to approved widths once back in deeper snow.


Inspector's Signature



Indian and Northern
Affairs Canada

Ahaïres indiennes
et du Nord Canada

www.inac.gc.ca

www.ainc.gc.ca

Telephone: (867) 777-3361

Fax: (867) 777-2090

North Mackenzie District

P.O. Box 2100

INUVIK, NT X0E 0T0

Your file - Votre référence

03.03.20

Our file - Notre référence

Imperial Oil Resources Ventures Limited
237 Fourth Avenue, S.W.
P.O. Box 2480, Station M
CALGARY, AB T2P 3M9

Attention: Peter D. Grout
Manager, Regulatory Affairs

Dear Mr. Grout

**Re: Land Use Permit N2002S0041
Field Geotechnical Investigation Program**

On 03.03.18, Conrad Baetz, Resource Management Officer, conducted an inspection of your operation under the above mentioned Land Use Permit.

Enclosed is a copy of the Environmental Inspection Report. Please see the noted and unacceptable conditions in the Explanatory Remarks section of this report. Your attention to these matters is greatly appreciated.

If you have any questions, do not hesitate to give me a call.

Yours truly

R.A. Cockney
District Manager

cc: Resource Management Officer III - Inuvik

Canada



ENVIRONMENTAL INSPECTION REPORT

Permittee:	Imperial Oil Resources Ventures Limited P.O. Box 2480, Station M, Calgary AB, T2P 3M9		
	Permit Expiry Date	Last Previous Inspection	
Land Use Permit No.	N2002S0041	April 30, 2003	New
Quarrying Permit No.			
Contractor:	ColtKBR	Subcontractor:	


Location(s) Inspected: Parsons Lake area

Current Stage of Operation: Surveying, Camp set up, Project getting going in this area

Program Modifications Approved: Minor adjustments to access of borrowsites

Condition of Operation "A" - Acceptable "U" - Unacceptable "N/A" - Not Applicable "N/I" - Not Inspected			
Operating Condition	Aspect Inspected	Aspect Inspected	
	Camp	2.024 access	
A Location as Permitted	A	A	
B Timing as Permitted	A	A	
C Equipment as Approved	A	A	
D Methods & Techniques	A	A*	refer to note
E Facilities	A	N/I	
F Erosion	A	N/I	
G Chemicals, Waste	N/I	N/I	
H Wildlife and Fisheries Habitat	A	A	
I Ecological Resource	A	A	
K Fuel Storage	U	N/A	refer to note
L Brush Disposal	N/A	N/A	
M Matters Not Inconsistent	N/I	N/I	
N Water Engineering	N/I	N/A	
O Water Supply	A	N/A	
P Restoration	N/I	N/I	
Q Quarrying Methods	N/A	N/I	
R Sections 12 to 19 T.L.U.R.	A	A	
S			
T			

* Ensure scouting of access is done with snowmobile and only once the desired route is identified the heavy equipment should be brought on site.
One of the fuel sloops at the camp had been filled without leaving enough room for expansion from the daily temperature variations. Tanks on this sloop were venting out the fill cap and into the sloop berm. Please ensure re-fuellers leave enough room in the tanks to allow for temperature related expansion


Inspector's Signature