

Heritage Resources

MVEIRB Public Hearing
Consolidated Gold Win Ventures Ltd.
Sidon International Resources Corp.



Glen MacKay
Assessment Archaeologist, GNWT
April 3-4, 2007



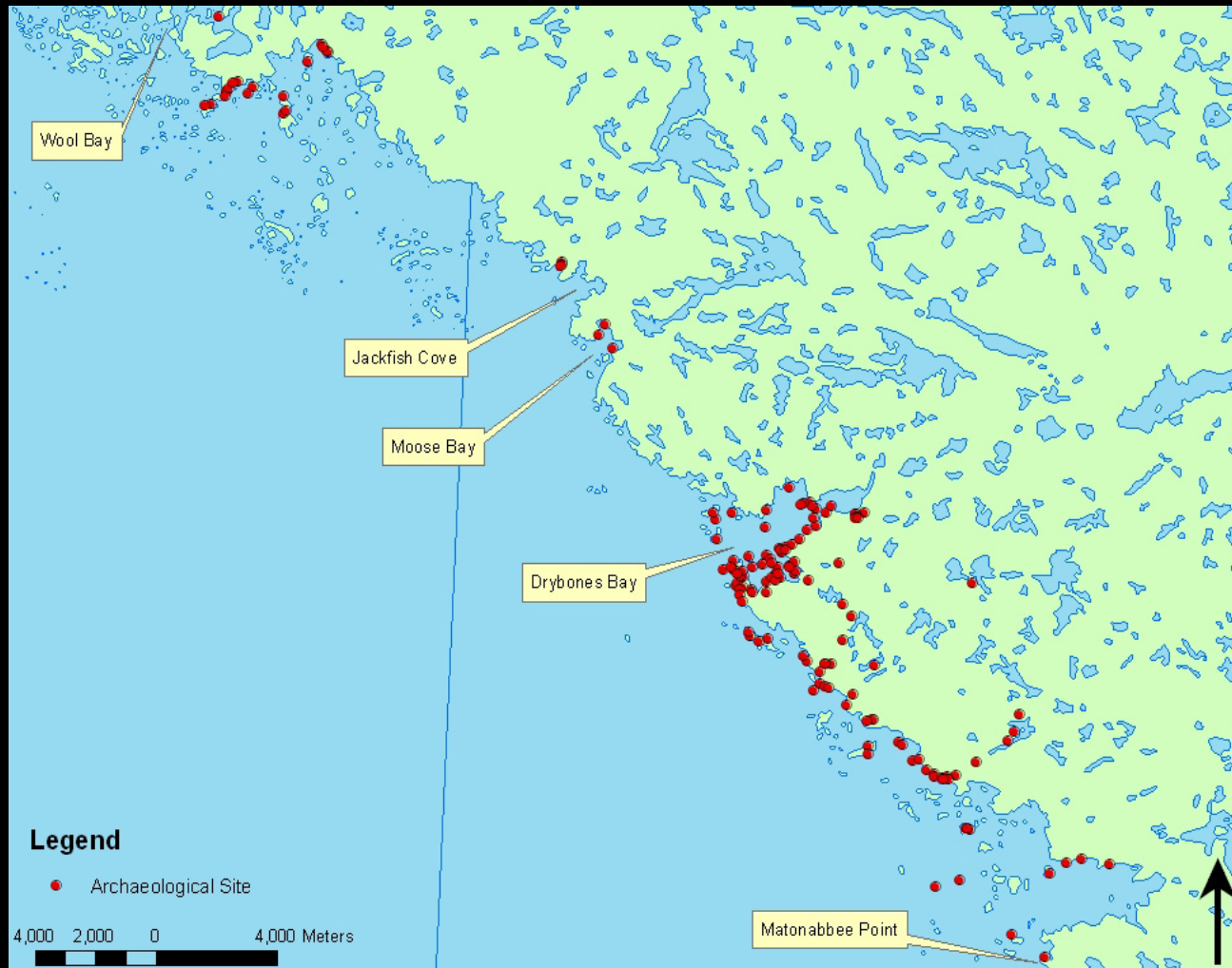
PRINCE OF WALES
NORTHERN
HERITAGE
CENTRE

Definition of Heritage Resources

Mackenzie Valley Resource Management Act

- “heritage resources” are defined as archaeological or historic sites, burial sites, artifacts and other objects of historical, cultural or religious significance, and historical or cultural records.

Recent Archaeological Investigations in the Drybones Bay Area





Burials and Cemeteries



Cabins and Camps





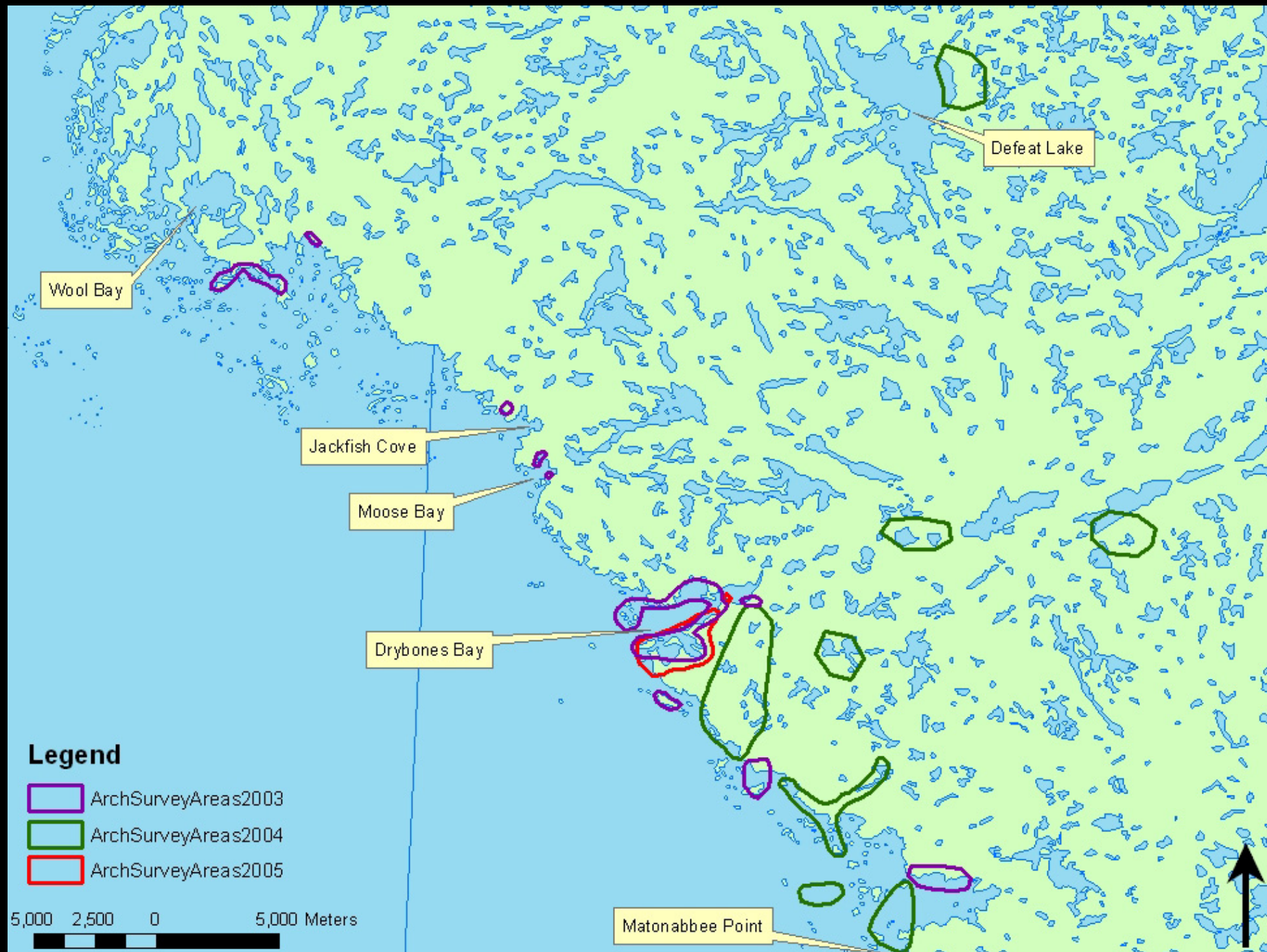
Lithic Scatters and Quarries

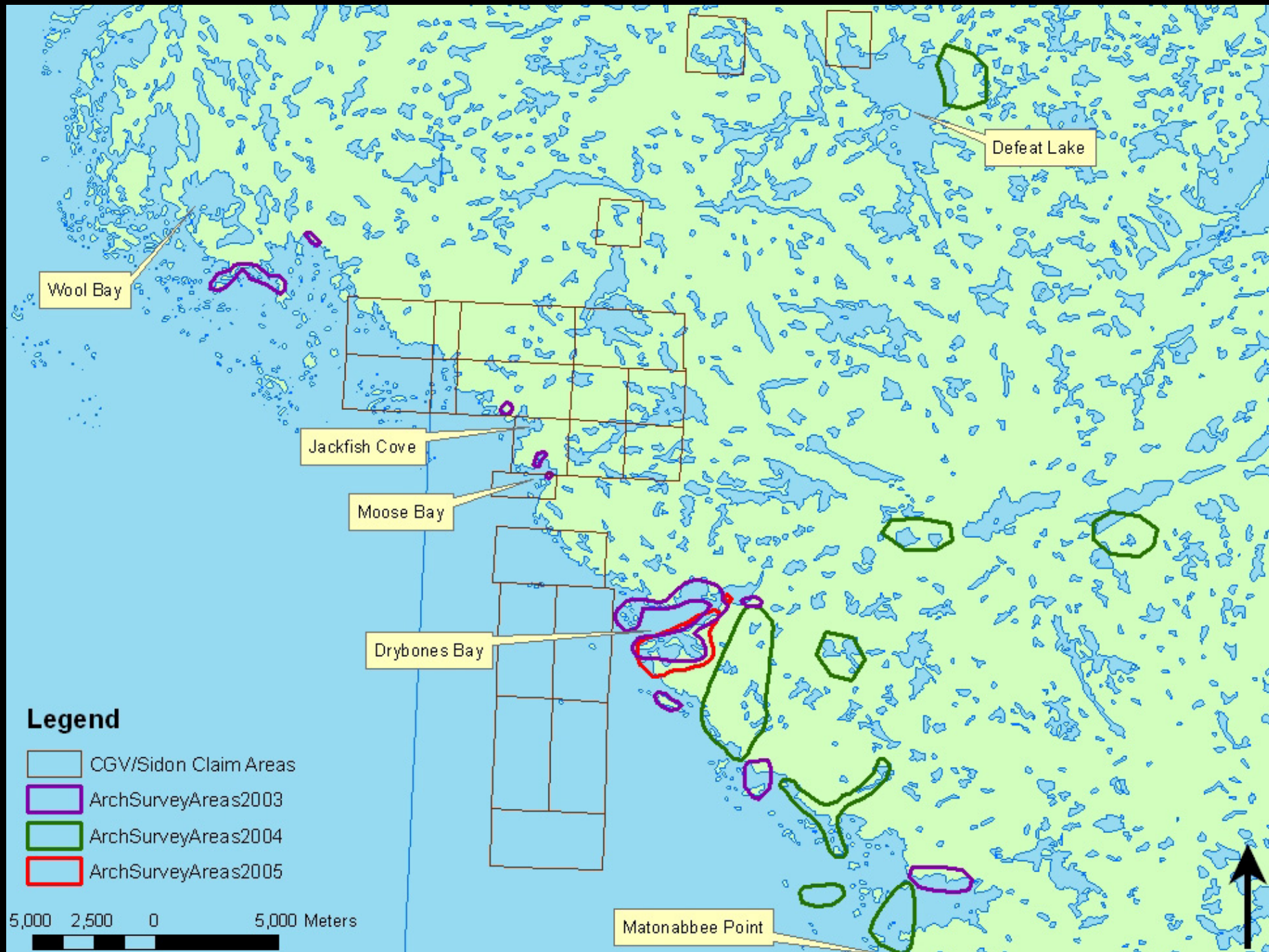
Boulder Features
(tent rings, hide-drying weights,
birchbark presses)

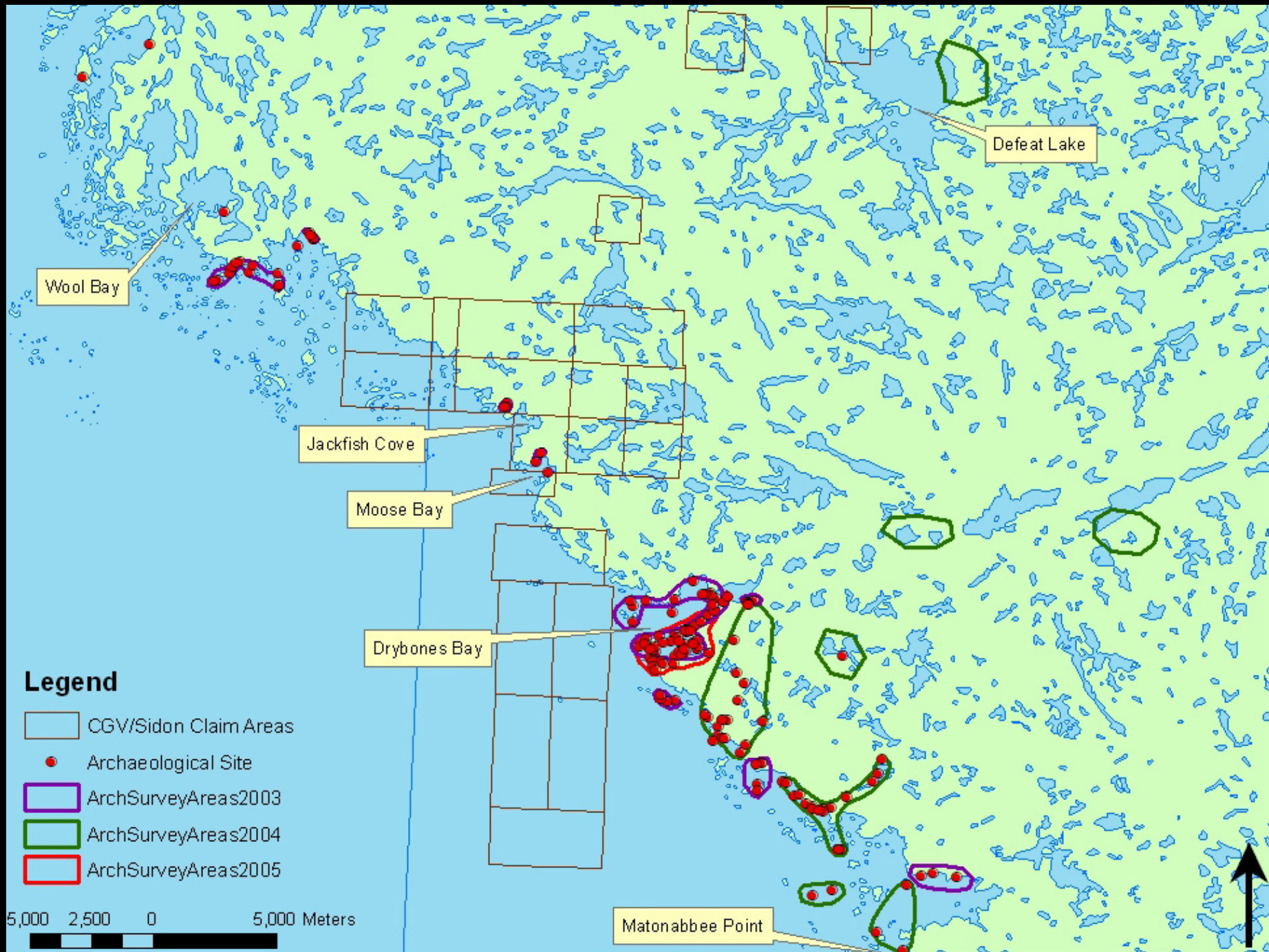


Knowledge Gained/Gaps

- Very high archaeological potential along the shoreline of Great Slave Lake between Wool Bay and Matonabee Point
- Archaeological potential of inland areas is less well-defined
- Significant gaps in the survey coverage of the shoreline and inland areas
- Survey methodology did not include systematic examination of study areas







Assessment of the CGV/Sidon Exploration Areas

- An archaeologist has not assessed the proposed exploration areas in adequate detail
- The shoreline and island zones of the exploration areas have very high potential for undocumented archaeological sites
- Inland areas are expected to have moderate-to-high potential based on traditional use studies

Recommendations to MVEIRB

- The Developers undertake detailed heritage resource impact assessments of the proposed CGV and Sidon exploration areas prior to development activities
- The Developers remain a minimum of 30 m from the borders of all archaeological sites
- The Review Board impose a buffer of 100 m around burial sites and cemeteries

Recommendations to MVEIRB

- The Developers submit detailed project maps to the PWNHC that clearly indicate the avoidance of all heritage resources
- The Developers retain the services of local environmental monitors representing the affected Dene and Metis groups to be on-site during development activities